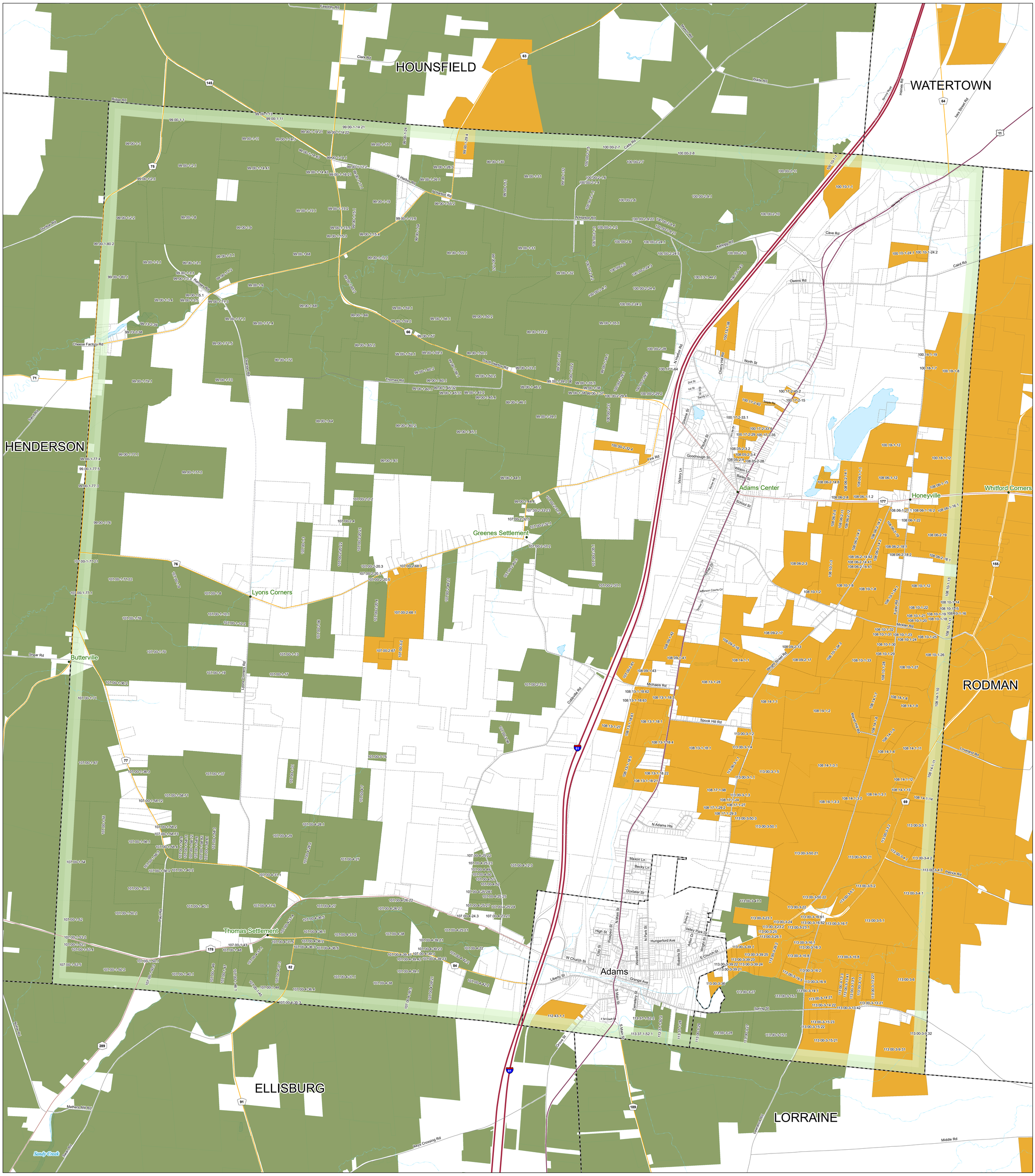

Roads

- Interstate
- Federal
- State
- County
- Local
- Private

- Hamlets
- Rivers / Streams
- Ag District Southeast # 1
- Ag District North # 2
- Ag District Southwest #3
- County Boundaries
- Municipal Boundaries
- Fort Drum Boundary
- Parcels
- Waterbodies

Jefferson County
New York State Certified Agricultural District Parcels
Includes 2020 Individual Inclusions

Town of Adams

0 — 5,000 Feet

1:15,000

1 inch = 1,250 feet

N W E S

Jefferson County Department of Planning

Map prepared by the Jefferson County Department of Planning
March 2021
Subject to change on an annual basis

New York Central State Plane coordinate system
1983 North American datum

Data Sources
Jefferson County Real Property Tax Services - 2019 Parcels
NYS Office of Cyber Security and Critical Infrastructure Coordination
US Census Bureau

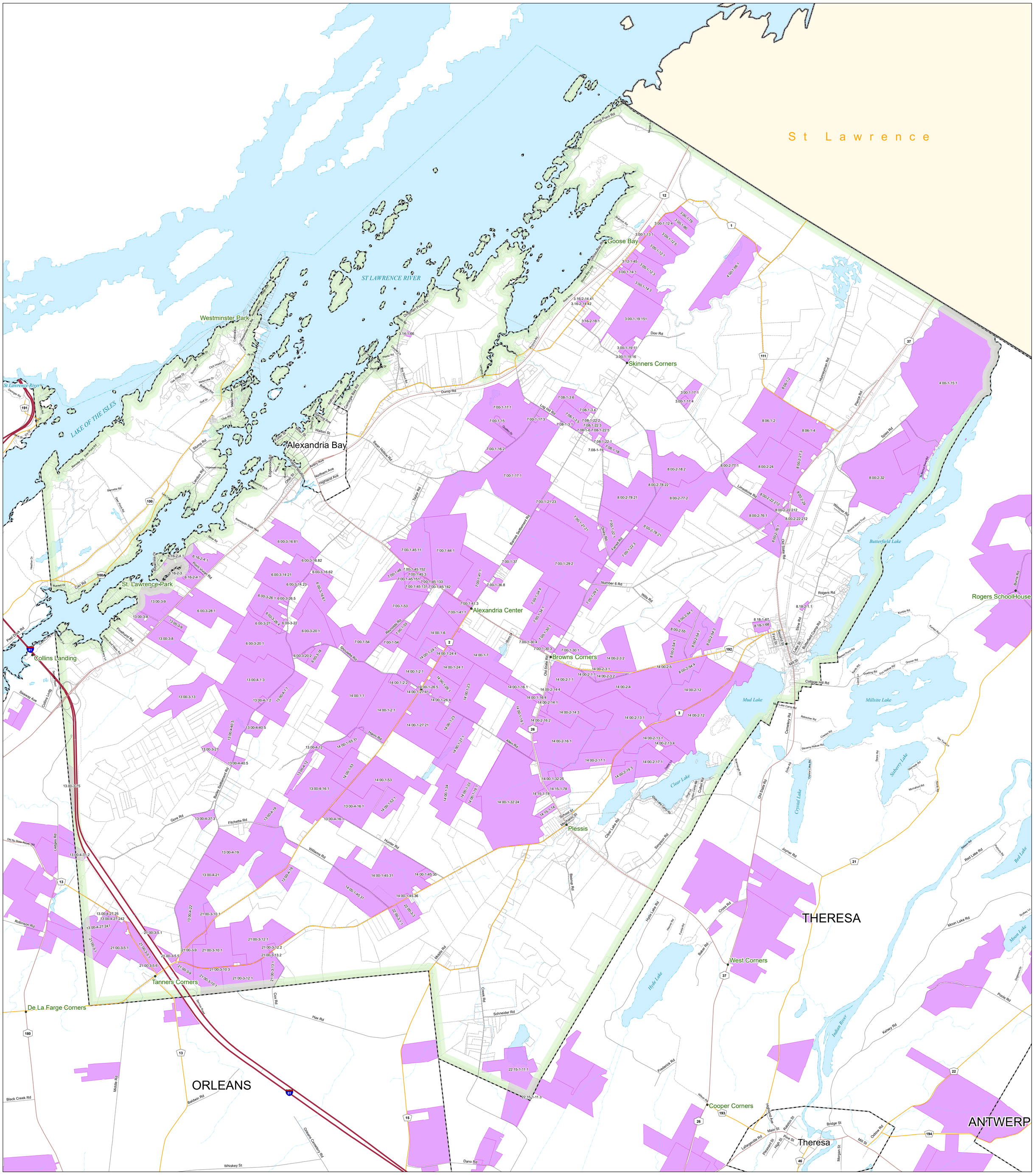

Roads

- Interstate
- Federal
- State
- County
- Local
- Private

- Hamlets
- Rivers / Streams
- Ag District Southeast # 1
- Ag District North # 2
- Ag District Southwest #3
- County Boundaries
- Municipal Boundaries
- Fort Drum Boundary
- Parcels
- Waterbodies

Jefferson County

New York State Certified Agricultural District Parcels

Includes 2020 Individual Inclusions

Town of Alexandria

0 5,000 Feet

1:24,000

1 inch = 2,000 feet

N W E S

Jefferson County
Department of Planning

Map prepared by the Jefferson County Department of Planning
March 2021
Subject to change on an annual basis

New York Central State Plane coordinate system
1983 North American datum

Data Sources
Jefferson County Real Property Tax Services - 2019 Parcels
NYS Office of Cyber Security and Critical Infrastructure Coordination
US Census Bureau

S t L a w r e n c e

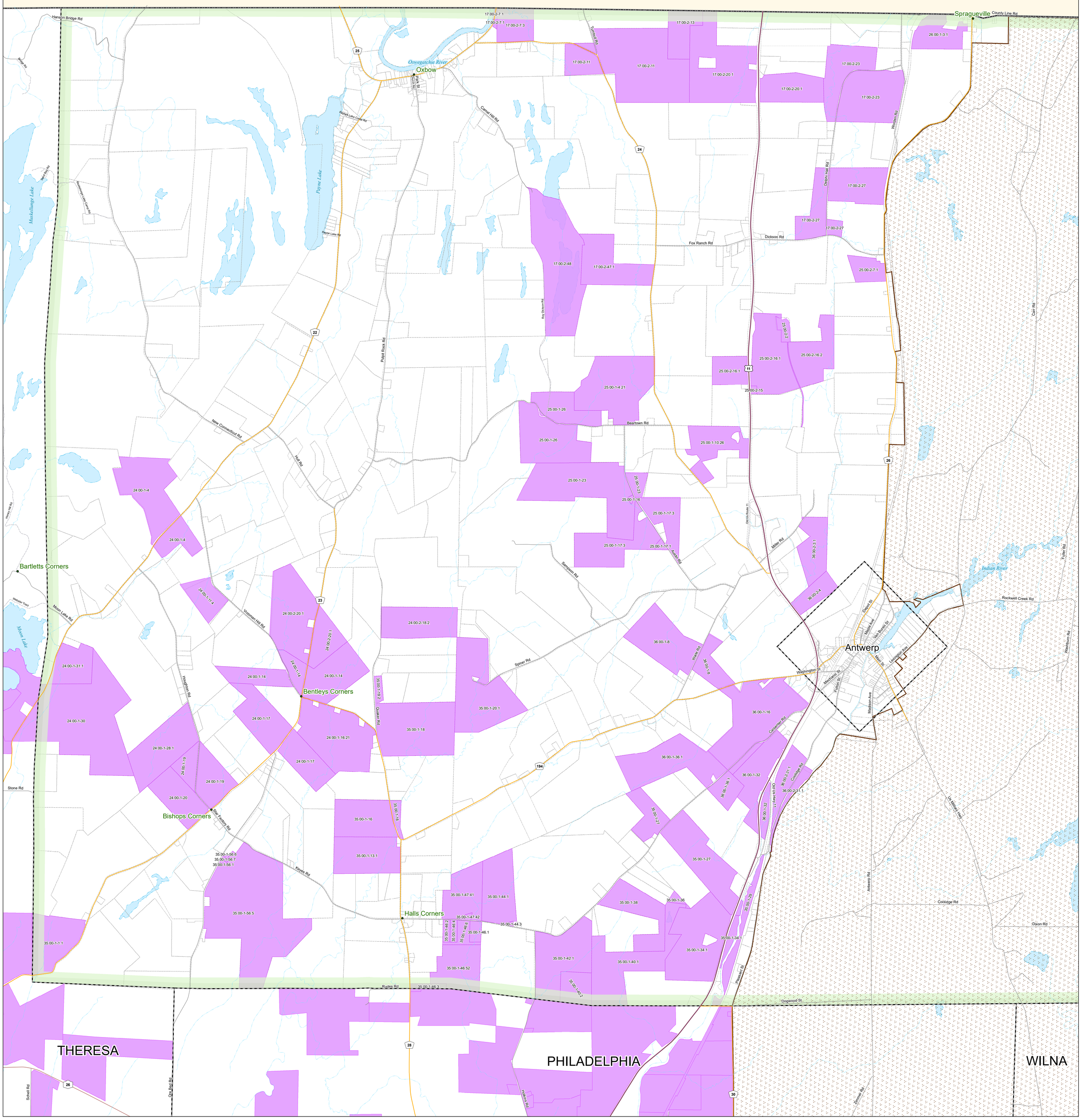

Roads

- Interstate
- Federal
- State
- County
- Local
- Private

- Hamlets
- Rivers / Streams
- Ag District Southeast # 1
- Ag District North # 2
- Ag District Southwest #3
- County Boundaries
- Municipal Boundaries
- Fort Drum Boundary
- Parcels
- Waterbodies

Jefferson County

New York State Certified Agricultural District Parcels

Includes 2020 Individual Inclusions

Town of Antwerp

0 — 5,000 Feet

1:18,000

1 inch = 1,500 feet

Jefferson County Department of Planning

Map prepared by the Jefferson County Department of Planning

March 2021

Subject to change on an annual basis

New York Central State Plane coordinate system
1983 North American datum

Data Sources

Jefferson County Real Property Tax Services - 2019 Parcels
NYS Office of Cyber Security and Critical Infrastructure Coordination
US Census Bureau

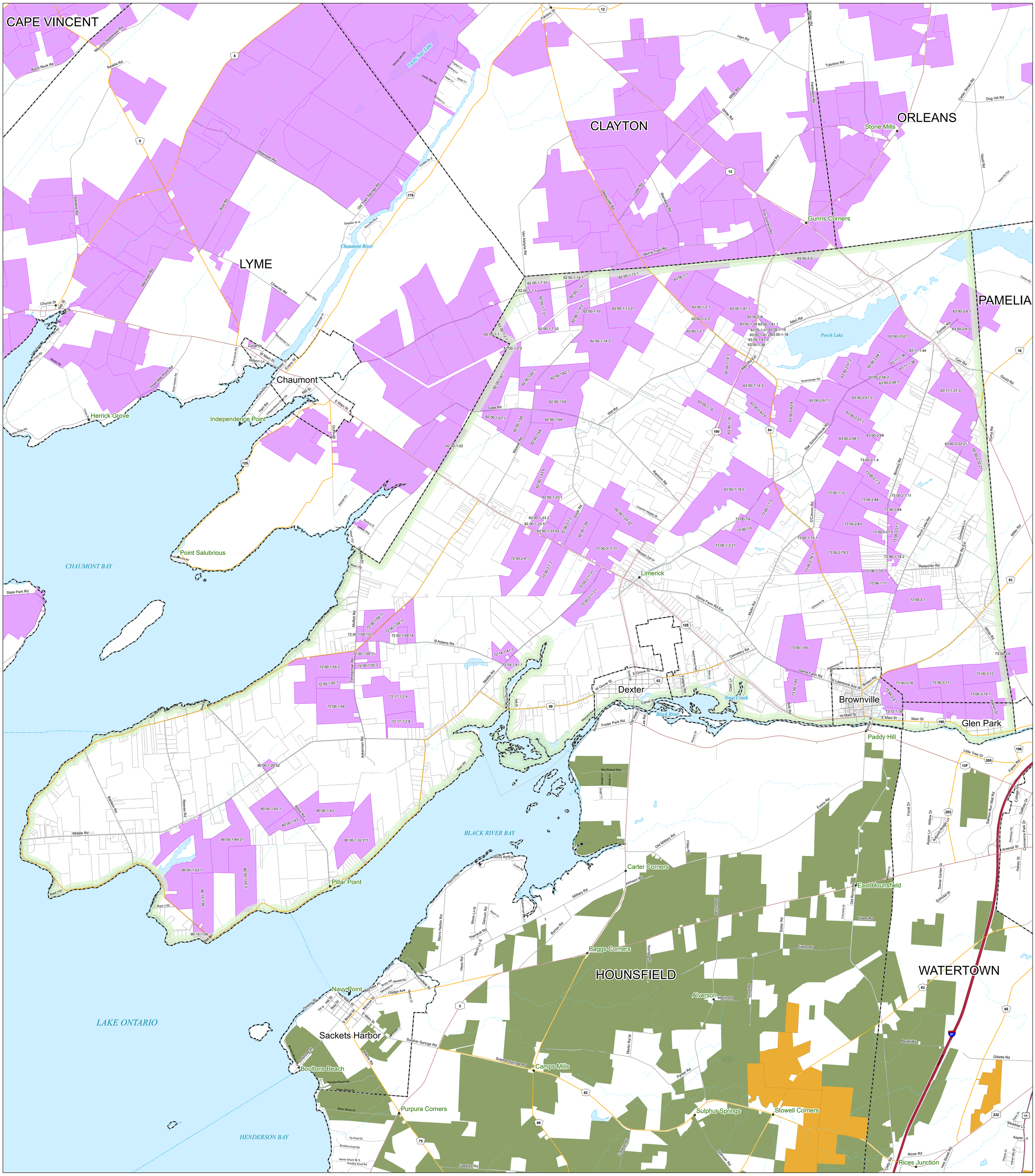

Roads
- Interstate
- Federal
- State
- County
- Local
- Private

- Hamlets
- Rivers / Streams
- Ag District Southeast # 1
- Ag District North # 2
- Ag District Southwest #3
- County Boundaries
- Municipal Boundaries
- Fort Drum Boundary
- Parcels
- Waterbodies

Jefferson County
New York State Certified Agricultural District Parcels
Includes 2020 Individual Inclusions

Town of Brownville

0 5,000 Feet

1:27,000

1 inch = 2,250 feet

N W E S

Jefferson County
Department of Planning

Map prepared by the Jefferson County Department of Planning
March 2021
Subject to change on an annual basis

New York Central State Plane coordinate system
1983 North American datum

Data Sources
Jefferson County Real Property Tax Services - 2019 Parcels
NYS Office of Cyber Security and Critical Infrastructure Coordination
US Census Bureau

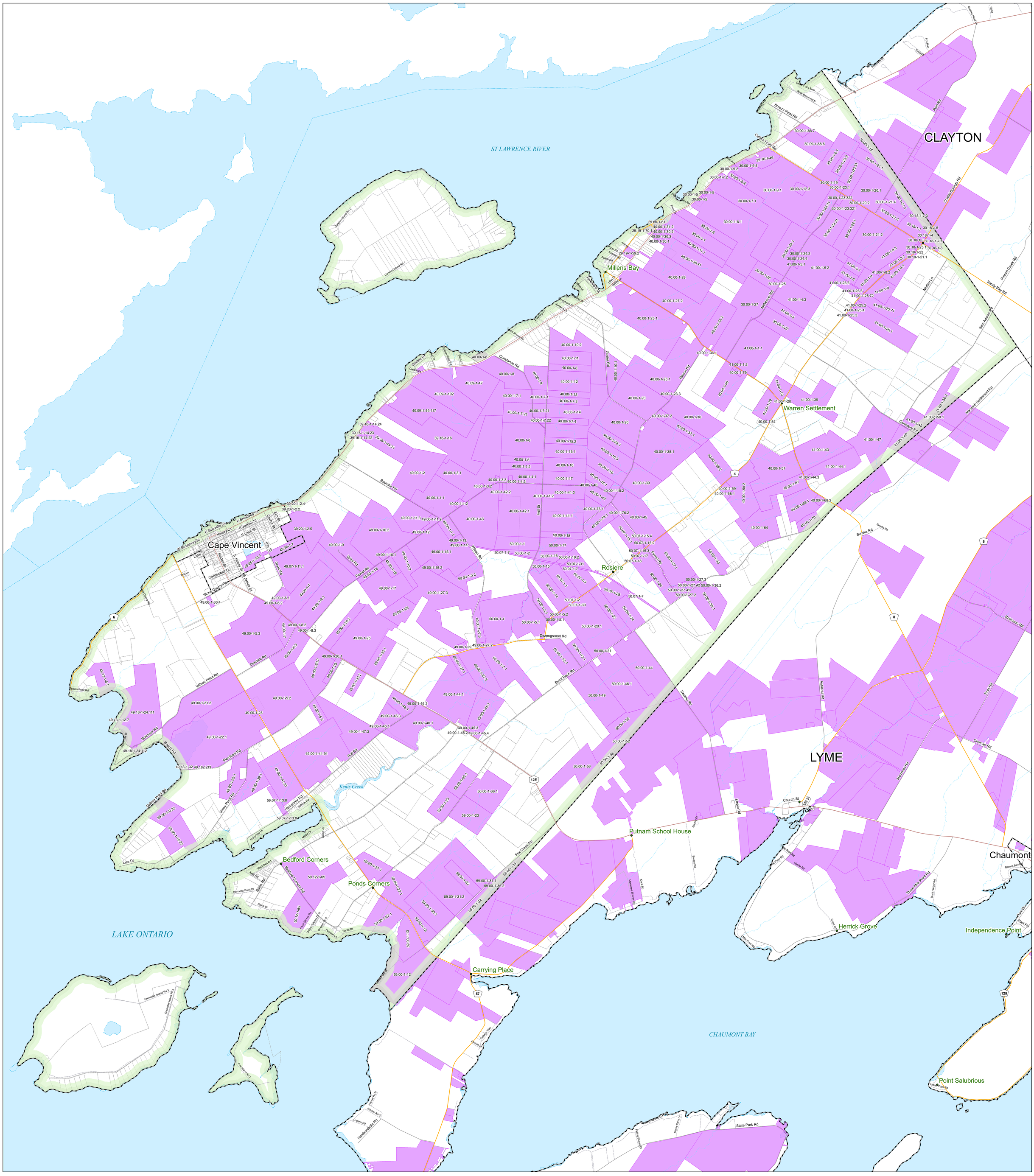

Roads

- Interstate
- Federal
- State
- County
- Local
- Private

- Hamlets
- Rivers / Streams
- Ag District Southeast # 1
- Ag District North # 2
- Ag District Southwest #3
- County Boundaries
- Municipal Boundaries
- Fort Drum Boundary
- Parcels
- Waterbodies

Jefferson County

New York State Certified Agricultural District Parcels

Includes 2020 Individual Inclusions

Town of Cape Vincent

0 5,000 Feet

1:24,000

1 inch = 2,000 feet

N W E S

Jefferson County
Department of Planning

Map prepared by the Jefferson County Department of Planning
March 2021
Subject to change on an annual basis

New York Central State Plane coordinate system
1983 North American datum

Data Sources
Jefferson County Real Property Tax Services - 2019 Parcels
NYS Office of Cyber Security and Critical Infrastructure Coordination
US Census Bureau

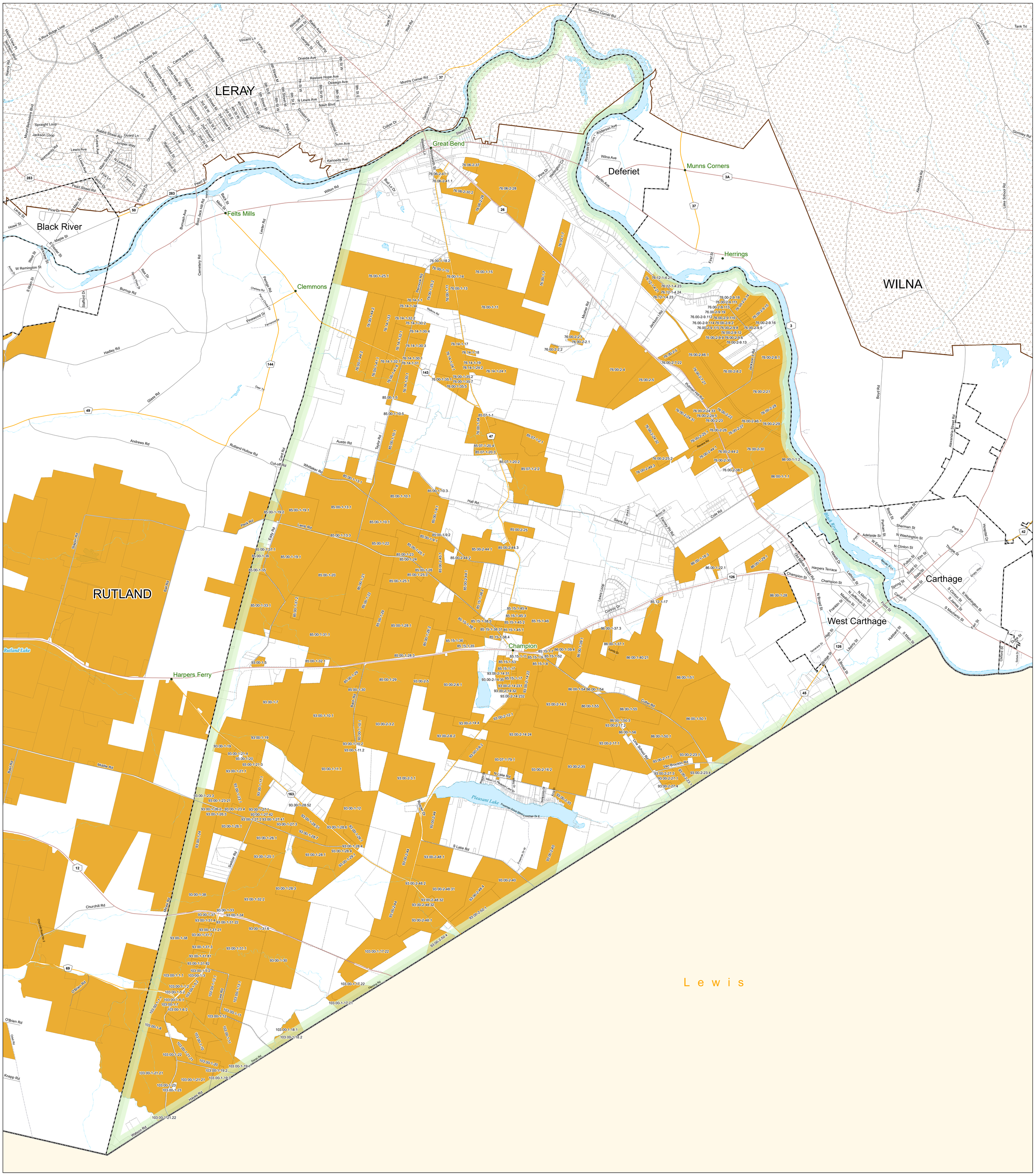
LERAY
Great Bend
Felts Mills
Black River
Clemmons
Deferiet
Munns Corners
Herrings
WILNA
RUTLAND
Champion
Harpers Ferry
Rutland Lake
Pleasant Lake
Carthage
West Carthage
Lewis
Munns Corner Rd
Pearl Street Rd
Wilton Rd
Pine Dr
Main St
Back St
Burnish Ave
Boot Jack Hill Rd
Lester Rd
Cemetery Rd
Pemps Rd
Burrup Rd
Hadley Rd
Glass Rd
Andrews Rd
Rutland Hollow Rd
Cut-off Rd
Whittaker Rd
Austin Rd
Taylor Rd
Card Rd
Peck Rd
Eddy Rd
Lamb Rd
Hall Rd
Sayre Rd
Cole Rd
Stiglin Rd
Bast Rd
Middle Rd
Churchill Rd
Mack Rd
Sleeper Rd
O'Brien Rd
Knapp Rd
Odell Rd
Hayes Rd
Watson Rd
Oster Rd
Fleming Rd
Lost Rd
Cantor Rd
Lake School Rd
Van Brocklin Rd
N Lake Rd
S Lake Rd
Reeves Rd
Jackson Rd
Putnam Mill Rd
Meather Rd
Martin Ave
Wellington Cir
Riverside Dr
Anderson Ave
Wilna Ave
Stewart Dr
Great Bend Ln
Mulder Ln
Woolworth St
Bud Lo Dr
Kennedy Ave
Dunn Ave
Hospital Ln
Colyer Dr
Officers Loop
Pine Ln
Division St
Nash Blvd
N Lewis Ave
Restore Hope Ave
Oswego Ave
Oneida Ave
Vincent Ln
Lenty St
Tank Trl
Well Rd
Nancy Rd
Nancy's View Pl
Normandy Blvd
S.Rivs Ridge Loop
5th Armored Div Dr
Enduring Freedom Dr
Conway Rd
Po Valley Rd
Camp Swift Rd
Camp Iroke Rd
Tarns River Valley Rd
Euphrates River Valley Rd
Pine Camp Ln
Moore Ln
Ontario Ave
Oneida Ave
Mount Belvedere Blvd
Spraight Loop
Jackson Loop
Normandy Rd
Lewis Ave
S Lewis Ave
Main Street Rd
N Lewis Ave
Rabbit Street Rd
Guard Ln
Juniper Way
Fox Ln
Iroen Ln
McCue Dr
Pinehurst Dr
Pine Dr
Lenty St
N Main St
Howe St
E Maple St
E Dexter St
S Main St
West St
S Rivers St
W Remington St
Rea Dr
Sherry Pond Dr
Sanford Dr
Chelsea Rd
Perry Chase Dr
Pinewood Dr
Fernwood Dr
Deer Trl
Oneida Ave
Ontario Ave
Second St
Third St
Fourth St
Fifth St
Sixth St
Seventh St
Eighth St
Ninth St
Tenth St
Eleventh St
Twelfth St
Thirteenth St
Fourteenth St
Fifteenth St
Sixteenth St
Seventeenth St
Eighteenth St
Nineteenth St
Twentieth St
Twenty-First St
Twenty-Second St
Twenty-Third St
Twenty-Fourth St
Twenty-Fifth St
Twenty-Sixth St
Twenty-Seventh St
Twenty-Eighth St
Twenty-Ninth St
Thirtieth St
Thirty-First St
Thirty-Second St
Thirty-Third St
Thirty-Fourth St
Thirty-Fifth St
Thirty-Sixth St
Thirty-Seventh St
Thirty-Eighth St
Thirty-Ninth St
Fortieth St
Forty-First St
Forty-Second St
Forty-Third St
Forty-Fourth St
Forty-Fifth St
Forty-Sixth St
Forty-Seventh St
Forty-Eighth St
Forty-Ninth St
Fiftieth St
Fifty-First St
Fifty-Second St
Fifty-Third St
Fifty-Fourth St
Fifty-Fifth St
Fifty-Sixth St
Fifty-Seventh St
Fifty-Eighth St
Fifty-Ninth St
Sixtieth St
Sixty-First St
Sixty-Second St
Sixty-Third St
Sixty-Fourth St
Sixty-Fifth St
Sixty-Sixth St
Sixty-Seventh St
Sixty-Eighth St
Sixty-Ninth St
Seventieth St
Seventy-First St
Seventy-Second St
Seventy-Third St
Seventy-Fourth St
Seventy-Fifth St
Seventy-Sixth St
Seventy-Seventh St
Seventy-Eighth St
Seventy-Ninth St
Eighteenth St
Eighty-First St
Eighty-Second St
Eighty-Third St
Eighty-Fourth St
Eighty-Fifth St
Eighty-Sixth St
Eighty-Seventh St
Eighty-Eighth St
Eighty-Ninth St
Ninetieth St
Ninety-First St
Ninety-Second St
Ninety-Third St
Ninety-Fourth St
Ninety-Fifth St
Ninety-Sixth St
Ninety-Seventh St
Ninety-Eighth St
Ninety-Ninth St
One Hundredth St
One Hundred First St
One Hundred Second St
One Hundred Third St
One Hundred Fourth St
One Hundred Fifth St
One Hundred Sixth St
One Hundred Seventh St
One Hundred Eighth St
One Hundred Ninth St
One Hundred Tenth St
One Hundred Eleventh St
One Hundred Twelfth St
One Hundred Thirteenth St
One Hundred Fourteenth St
One Hundred Fifteenth St
One Hundred Sixteenth St
One Hundred Seventeenth St
One Hundred Eighteenth St
One Hundred Nineteenth St
One Hundred Twentieth St
One Hundred Twenty-First St
One Hundred Twenty-Second St
One Hundred Twenty-Third St
One Hundred Twenty-Fourth St
One Hundred Twenty-Fifth St
One Hundred Twenty-Sixth St
One Hundred Twenty-Seventh St
One Hundred Twenty-Eighth St
One Hundred Twenty-Ninth St
One Hundred Thirtieth St
One Hundred Thirty-First St
One Hundred Thirty-Second St
One Hundred Thirty-Third St
One Hundred Thirty-Fourth St
One Hundred Thirty-Fifth St
One Hundred Thirty-Sixth St
One Hundred Thirty-Seventh St
One Hundred Thirty-Eighth St
One Hundred Thirty-Ninth St
One Hundred Fortieth St
One Hundred Forty-First St
One Hundred Forty-Second St
One Hundred Forty-Third St
One Hundred Forty-Fourth St
One Hundred Forty-Fifth St
One Hundred Forty-Sixth St
One Hundred Forty-Seventh St
One Hundred Forty-Eighth St
One Hundred Forty-Ninth St
One Hundred Fiftieth St
One Hundred Fifty-First St
One Hundred Fifty-Second St
One Hundred Fifty-Third St
One Hundred Fifty-Fourth St
One Hundred Fifty-Fifth St
One Hundred Fifty-Sixth St
One Hundred Fifty-Seventh St
One Hundred Fifty-Eighth St
One Hundred Fifty-Ninth St
One Hundred Sixtieth St
One Hundred Sixty-First St
One Hundred Sixty-Second St
One Hundred Sixty-Third St
One Hundred Sixty-Fourth St
One Hundred Sixty-Fifth St
One Hundred Sixty-Sixth St
One Hundred Sixty-Seventh St
One Hundred Sixty-Eighth St
One Hundred Sixty-Ninth St
One Hundred Seventieth St
One Hundred Seventy-First St
One Hundred Seventy-Second St
One Hundred Seventy-Third St
One Hundred Seventy-Fourth St
One Hundred Seventy-Fifth St
One Hundred Seventy-Sixth St
One Hundred Seventy-Seventh St
One Hundred Seventy-Eighth St
One Hundred Seventy-Ninth St
One Hundred Eightieth St
One Hundred Eighty-First St
One Hundred Eighty-Second St
One Hundred Eighty-Third St
One Hundred Eighty-Fourth St
One Hundred Eighty-Fifth St
One Hundred Eighty-Sixth St
One Hundred Eighty-Seventh St
One Hundred Eighty-Eighth St
One Hundred Eighty-Ninth St
One Hundred Ninetieth St
One Hundred Ninety-First St
One Hundred Ninety-Second St
One Hundred Ninety-Third St
One Hundred Ninety-Fourth St
One Hundred Ninety-Fifth St
One Hundred Ninety-Sixth St
One Hundred Ninety-Seventh St
One Hundred Ninety-Eighth St
One Hundred Ninety-Ninth St
Two Hundredth St
Two Hundred First St
Two Hundred Second St
Two Hundred Third St
Two Hundred Fourth St
Two Hundred Fifth St
Two Hundred Sixth St
Two Hundred Seventh St
Two Hundred Eighth St
Two Hundred Ninth St
Two Hundred Tenth St
Two Hundred Eleventh St
Two Hundred Twelfth St
Two Hundred Thirteenth St
Two Hundred Fourteenth St
Two Hundred Fifteenth St
Two Hundred Sixteenth St
Two Hundred Seventeenth St
Two Hundred Eighteenth St
Two Hundred Nineteenth St
Two Hundred Twentieth St
Two Hundred Twenty-First St
Two Hundred Twenty-Second St
Two Hundred Twenty-Third St
Two Hundred Twenty-Fourth St
Two Hundred Twenty-Fifth St
Two Hundred Twenty-Sixth St
Two Hundred Twenty-Seventh St
Two Hundred Twenty-Eighth St
Two Hundred Twenty-Ninth St
Two Hundred Thirtieth St
Two Hundred Thirty-First St
Two Hundred Thirty-Second St
Two Hundred Thirty-Third St
Two Hundred Thirty-Fourth St
Two Hundred Thirty-Fifth St
Two Hundred Thirty-Sixth St
Two Hundred Thirty-Seventh St
Two Hundred Thirty-Eighth St
Two Hundred Thirty-Ninth St
Two Hundred Fortieth St
Two Hundred Forty-First St
Two Hundred Forty-Second St
Two Hundred Forty-Third St
Two Hundred Forty-Fourth St
Two Hundred Forty-Fifth St
Two Hundred Forty-Sixth St
Two Hundred Forty-Seventh St
Two Hundred Forty-Eighth St
Two Hundred Forty-Ninth St
Two Hundred Fiftieth St
Two Hundred Fifty-First St
Two Hundred Fifty-Second St
Two Hundred Fifty-Third St
Two Hundred Fifty-Fourth St
Two Hundred Fifty-Fifth St
Two Hundred Fifty-Sixth St
Two Hundred Fifty-Seventh St
Two Hundred Fifty-Eighth St
Two Hundred Fifty-Ninth St
Two Hundred Sixtieth St
Two Hundred Sixty-First St
Two Hundred Sixty-Second St
Two Hundred Sixty-Third St
Two Hundred Sixty-Fourth St
Two Hundred Sixty-Fifth St
Two Hundred Sixty-Sixth St
Two Hundred Sixty-Seventh St
Two Hundred Sixty-Eighth St
Two Hundred Sixty-Ninth St
Two Hundred Seventieth St
Two Hundred Seventy-First St
Two Hundred Seventy-Second St
Two Hundred Seventy-Third St
Two Hundred Seventy-Fourth St
Two Hundred Seventy-Fifth St
Two Hundred Seventy-Sixth St
Two Hundred Seventy-Seventh St
Two Hundred Seventy-Eighth St
Two Hundred Seventy-Ninth St
Two Hundred Eightieth St
Two Hundred Eighty-First St
Two Hundred Eighty-Second St
Two Hundred Eighty-Third St
Two Hundred Eighty-Fourth St
Two Hundred Eighty-Fifth St
Two Hundred Eighty-Sixth St
Two Hundred Eighty-Seventh St
Two Hundred Eighty-Eighth St
Two Hundred Eighty-Ninth St
Two Hundred Ninetieth St
Two Hundred Ninety-First St
Two Hundred Ninety-Second St
Two Hundred Ninety-Third St
Two Hundred Ninety-Fourth St
Two Hundred Ninety-Fifth St
Two Hundred Ninety-Sixth St
Two Hundred Ninety-Seventh St
Two Hundred Ninety-Eighth St
Two Hundred Ninety-Ninth St
Three Hundredth St
Three Hundred First St
Three Hundred Second St
Three Hundred Third St
Three Hundred Fourth St
Three Hundred Fifth St
Three Hundred Sixth St
Three Hundred Seventh St
Three Hundred Eighth St
Three Hundred Ninth St
Three Hundred Tenth St
Three Hundred Eleventh St
Three Hundred Twelfth St
Three Hundred Thirteenth St
Three Hundred Fourteenth St
Three Hundred Fifteenth St
Three Hundred Sixteenth St
Three Hundred Seventeenth St
Three Hundred Eighteenth St
Three Hundred Nineteenth St
Three Hundred Twentieth St
Three Hundred Twenty-First St
Three Hundred Twenty-Second St
Three Hundred Twenty-Third St
Three Hundred Twenty-Fourth St
Three Hundred Twenty-Fifth St
Three Hundred Twenty-Sixth St
Three Hundred Twenty-Seventh St
Three Hundred Twenty-Eighth St
Three Hundred Twenty-Ninth St
Three Hundred Thirtieth St
Three Hundred Thirty-First St
Three Hundred Thirty-Second St
Three Hundred Thirty-Third St
Three Hundred Thirty-Fourth St
Three Hundred Thirty-Fifth St
Three Hundred Thirty-Sixth St
Three Hundred Thirty-Seventh St
Three Hundred Thirty-Eighth St
Three Hundred Thirty-Ninth St
Three Hundred Fortieth St
Three Hundred Forty-First St
Three Hundred Forty-Second St
Three Hundred Forty-Third St
Three Hundred Forty-Fourth St
Three Hundred Forty-Fifth St
Three Hundred Forty-Sixth St
Three Hundred Forty-Seventh St
Three Hundred Forty-Eighth St
Three Hundred Forty-Ninth St
Three Hundred Fiftieth St
Three Hundred Fifty-First St
Three Hundred Fifty-Second St
Three Hundred Fifty-Third St
Three Hundred Fifty-Fourth St
Three Hundred Fifty-Fifth St
Three Hundred Fifty-Sixth St
Three Hundred Fifty-Seventh St
Three Hundred Fifty-Eighth St
Three Hundred Fifty-Ninth St
Three Hundred Sixtieth St
Three Hundred Sixty-First St
Three Hundred Sixty-Second St
Three Hundred Sixty-Third St
Three Hundred Sixty-Fourth St
Three Hundred Sixty-Fifth St
Three Hundred Sixty-Sixth St
Three Hundred Sixty-Seventh St
Three Hundred Sixty-Eighth St
Three Hundred Sixty-Ninth St
Three Hundred Seventieth St
Three Hundred Seventy-First St
Three Hundred Seventy-Second St
Three Hundred Seventy-Third St
Three Hundred Seventy-Fourth St
Three Hundred Seventy-Fifth St
Three Hundred Seventy-Sixth St
Three Hundred Seventy-Seventh St
Three Hundred Seventy-Eighth St
Three Hundred Seventy-Ninth St
Three Hundred Eightieth St
Three Hundred Eighty-First St
Three Hundred Eighty-Second St
Three Hundred Eighty-Third St
Three Hundred Eighty-Fourth St
Three Hundred Eighty-Fifth St
Three Hundred Eighty-Sixth St
Three Hundred Eighty-Seventh St
Three Hundred Eighty-Eighth St
Three Hundred Eighty-Ninth St
Three Hundred Ninetieth St
Three Hundred Ninety-First St
Three Hundred Ninety-Second St
Three Hundred Ninety-Third St
Three Hundred Ninety-Fourth St
Three Hundred Ninety-Fifth St
Three Hundred Ninety-Sixth St
Three Hundred Ninety-Seventh St
Three Hundred Ninety-Eighth St
Three Hundred Ninety-Ninth St
Four Hundredth St
Four Hundred First St
Four Hundred Second St
Four Hundred Third St
Four Hundred Fourth St
Four Hundred Fifth St
Four Hundred Sixth St
Four Hundred Seventh St
Four Hundred Eighth St
Four Hundred Ninth St
Four Hundred Tenth St
Four Hundred Eleventh St
Four Hundred Twelfth St
Four Hundred Thirteenth St
Four Hundred Fourteenth St
Four Hundred Fifteenth St
Four Hundred Sixteenth St
Four Hundred Seventeenth St
Four Hundred Eighteenth St
Four Hundred Nineteenth St
Four Hundred Twentieth St
Four Hundred Twenty-First St
Four Hundred Twenty-Second St
Four Hundred Twenty-Third St
Four Hundred Twenty-Fourth St
Four Hundred Twenty-Fifth St
Four Hundred Twenty-Sixth St
Four Hundred Twenty-Seventh St
Four Hundred Twenty-Eighth St
Four Hundred Twenty-Ninth St
Four Hundred Thirtieth St
Four Hundred Thirty-First St
Four Hundred Thirty-Second St
Four Hundred Thirty-Third St
Four Hundred Thirty-Fourth St
Four Hundred Thirty-Fifth St
Four Hundred Thirty-Sixth St
Four Hundred Thirty-Seventh St
Four Hundred Thirty-Eighth St
Four Hundred Thirty-Ninth St
Four Hundred Fortieth St
Four Hundred Forty-First St
Four Hundred Forty-Second St
Four Hundred Forty-Third St
Four Hundred Forty-Fourth St
Four Hundred Forty-Fifth St
Four Hundred Forty-Sixth St
Four Hundred Forty-Seventh St
Four Hundred Forty-Eighth St
Four Hundred Forty-Ninth St
Four Hundred Fiftieth St
Four Hundred Fifty-First St
Four Hundred Fifty-Second St
Four Hundred Fifty-Third St
Four Hundred Fifty-Fourth St
Four Hundred Fifty-Fifth St
Four Hundred Fifty-Sixth St
Four Hundred Fifty-Seventh St
Four Hundred Fifty-Eighth St
Four Hundred Fifty-Ninth St
Four Hundred Sixtieth St
Four Hundred Sixty-First St
Four Hundred Sixty-Second St
Four Hundred Sixty-Third St
Four Hundred Sixty-Fourth St
Four Hundred Sixty-Fifth St
Four Hundred Sixty-Sixth St
Four Hundred Sixty-Seventh St
Four Hundred Sixty-Eighth St
Four Hundred Sixty-Ninth St
Four Hundred Seventieth St
Four Hundred Seventy-First St
Four Hundred Seventy-Second St
Four Hundred Seventy-Third St
Four Hundred Seventy-Fourth St
Four Hundred Seventy-Fifth St
Four Hundred Seventy-Sixth St
Four Hundred Seventy-Seventh St
Four Hundred Seventy-Eighth St
Four Hundred Seventy-Ninth St
Four Hundred Eightieth St
Four Hundred Eighty-First St
Four Hundred Eighty-Second St
Four Hundred Eighty-Third St
Four Hundred Eighty-Fourth St
Four Hundred Eighty-Fifth St
Four Hundred Eighty-Sixth St
Four Hundred Eighty-Seventh St
Four Hundred Eighty-Eighth St
Four Hundred Eighty-Ninth St
Four Hundred Ninetieth St
Four Hundred Ninety-First St
Four Hundred Ninety-Second St
Four Hundred Ninety-Third St
Four Hundred Ninety-Fourth St
Four Hundred Ninety-Fifth St
Four Hundred Ninety-Sixth St
Four Hundred Ninety-Seventh St
Four Hundred Ninety-Eighth St
Four Hundred Ninety-Ninth St
Five Hundredth St
Five Hundred First St
Five Hundred Second St
Five Hundred Third St
Five Hundred Fourth St
Five Hundred Fifth St
Five Hundred Sixth St
Five Hundred Seventh St
Five Hundred Eighth St
Five Hundred Ninth St
Five Hundred Tenth St
Five Hundred Eleventh St
Five Hundred Twelfth St
Five Hundred Thirteenth St
Five Hundred Fourteenth St
Five Hundred Fifteenth St
Five Hundred Sixteenth St
Five Hundred Seventeenth St
Five Hundred Eighteenth St
Five Hundred Nineteenth St
Five Hundred Twentieth St
Five Hundred Twenty-First St
Five Hundred Twenty-Second St
Five Hundred Twenty-Third St
Five Hundred Twenty-Fourth St
Five Hundred Twenty-Fifth St
Five Hundred Twenty-Sixth St
Five Hundred Twenty-Seventh St
Five Hundred Twenty-Eighth St
Five Hundred Twenty-Ninth St
Five Hundred Thirtieth St
Five Hundred Thirty-First St
Five Hundred Thirty-Second St
Five Hundred Thirty-Third St
Five Hundred Thirty-Fourth St
Five Hundred Thirty-Fifth St
Five Hundred Thirty-Sixth St
Five Hundred Thirty-Seventh St
Five Hundred Thirty-Eighth St
Five Hundred Thirty-Ninth St
Five Hundred Fortieth St
Five Hundred Forty-First St
Five Hundred Forty-Second St
Five Hundred Forty-Third St
Five Hundred Forty-Fourth St
Five Hundred Forty-Fifth St
Five Hundred Forty-Sixth St
Five Hundred Forty-Seventh St
Five Hundred Forty-Eighth St
Five Hundred Forty-Ninth St
Five Hundred Fiftieth St
Five Hundred Fifty-First St
Five Hundred Fifty-Second St
Five Hundred Fifty-Third St
Five Hundred Fifty-Fourth St
Five Hundred Fifty-Fifth St
Five Hundred Fifty-Sixth St
Five Hundred Fifty-Seventh St
Five Hundred Fifty-Eighth St
Five Hundred Fifty-Ninth St
Five Hundred Sixtieth St
Five Hundred Sixty-First St
Five Hundred Sixty-Second St
Five Hundred Sixty-Third St
Five Hundred Sixty-Fourth St
Five Hundred Sixty-Fifth St
Five Hundred Sixty-Sixth St
Five Hundred Sixty-Seventh St
Five Hundred Sixty-Eighth St
Five Hundred Sixty-Ninth St
Five Hundred Seventieth St
Five Hundred Seventy-First St
Five Hundred Seventy-Second St
Five Hundred Seventy-Third St
Five Hundred Seventy-Fourth St
Five Hundred Seventy-Fifth St
Five Hundred Seventy-Sixth St
Five Hundred Seventy-Seventh St
Five Hundred Seventy-Eighth St
Five Hundred Seventy-Ninth St
Five Hundred Eightieth St
Five Hundred Eighty-First St
Five Hundred Eighty-Second St
Five Hundred Eighty-Third St
Five Hundred Eighty-Fourth St
Five Hundred Eighty-Fifth St
Five Hundred Eighty-Sixth St
Five Hundred Eighty-Seventh St
Five Hundred Eighty-Eighth St
Five Hundred Eighty-Ninth St
Five Hundred Ninetieth St
Five Hundred Ninety-First St
Five Hundred Ninety-Second St
Five Hundred Ninety-Third St
Five Hundred Ninety-Fourth St
Five Hundred Ninety-Fifth St
Five Hundred Ninety-Sixth St
Five Hundred Ninety-Seventh St
Five Hundred Ninety-Eighth St
Five Hundred Ninety-Ninth St
Six Hundredth St
Six Hundred First St
Six Hundred Second St
Six Hundred Third St
Six Hundred Fourth St
Six Hundred Fifth St
Six Hundred Sixth St
Six Hundred Seventh St
Six Hundred Eighth St
Six Hundred Ninth St
Six Hundred Tenth St
Six Hundred Eleventh St
Six Hundred Twelfth St
Six Hundred Thirteenth St
Six Hundred Fourteenth St
Six Hundred Fifteenth St
Six Hundred Sixteenth St
Six Hundred Seventeenth St
Six Hundred Eighteenth St
Six Hundred Nineteenth St
Six Hundred Twentieth St
Six Hundred Twenty-First St
Six Hundred Twenty-Second St
Six Hundred Twenty-Third St
Six Hundred Twenty-Fourth St
Six Hundred Twenty-Fifth St
Six Hundred Twenty-Sixth St
Six Hundred Twenty-Seventh St
Six Hundred Twenty-Eighth St
Six Hundred Twenty-Ninth St
Six Hundred Thirtieth St
Six Hundred Thirty-First St
Six Hundred Thirty-Second St
Six Hundred Thirty-Third St
Six Hundred Thirty-Fourth St
Six Hundred Thirty-Fifth St
Six Hundred Thirty-Sixth St
Six Hundred Thirty-Seventh St
Six Hundred Thirty-Eighth St
Six Hundred Thirty-Ninth St
Six Hundred Fortieth St
Six Hundred Forty-First St
Six Hundred Forty-Second St
Six Hundred Forty-Third St
Six Hundred Forty-Fourth St
Six Hundred Forty-Fifth St
Six Hundred Forty-Sixth St
Six Hundred Forty-Seventh St
Six Hundred Forty-Eighth St
Six Hundred Forty-Ninth St
Six Hundred Fiftieth St
Six Hundred Fifty-First St
Six Hundred Fifty-Second St
Six Hundred Fifty-Third St
Six Hundred Fifty-Fourth St
Six Hundred Fifty-Fifth St
Six Hundred Fifty-Sixth St
Six Hundred Fifty-Seventh St
Six Hundred Fifty-Eighth St
Six Hundred Fifty-Ninth St
Six Hundred Sixtieth St
Six Hundred Sixty-First St
Six Hundred Sixty-Second St
Six Hundred Sixty-Third St
Six Hundred Sixty-Fourth St
Six Hundred Sixty-Fifth St
Six Hundred Sixty-Sixth St
Six Hundred Sixty-Seventh St
Six Hundred Sixty-Eighth St
Six Hundred Sixty-Ninth St
Six Hundred Seventieth St
Six Hundred Seventy-First St
Six Hundred Seventy-Second St
Six Hundred Seventy-Third St
Six Hundred Seventy-Fourth St
Six Hundred Seventy-Fifth St
Six Hundred Seventy-Sixth St
Six Hundred Seventy-Seventh St
Six Hundred Seventy-Eighth St
Six Hundred Seventy-Ninth St
Six Hundred Eightieth St
Six Hundred Eighty-First St
Six Hundred Eighty-Second St
Six Hundred Eighty-Third St
Six Hundred Eighty-Fourth St
Six Hundred Eighty-Fifth St
Six Hundred Eighty-Sixth St
Six Hundred Eighty-Seventh St
Six Hundred Eighty-Eighth St
Six Hundred Eighty-Ninth St
Six Hundred Ninetieth St
Six Hundred Ninety-First St
Six Hundred Ninety-Second St
Six Hundred Ninety-Third St
Six Hundred Ninety-Fourth St
Six Hundred Ninety-Fifth St
Six Hundred Ninety-Sixth St
Six Hundred Ninety-Seventh St
Six Hundred Ninety-Eighth St
Six Hundred Ninety-Ninth St
Seven Hundredth St
Seven Hundred First St
Seven Hundred Second St
Seven Hundred Third St
Seven Hundred Fourth St
Seven Hundred Fifth St
Seven Hundred Sixth St
Seven Hundred Seventh St
Seven Hundred Eighth St
Seven Hundred Ninth St
Seven Hundred Tenth St
Seven Hundred Eleventh St
Seven Hundred Twelfth St
Seven Hundred Thirteenth St
Seven Hundred Fourteenth St
Seven Hundred Fifteenth St
Seven Hundred Sixteenth St
Seven Hundred Seventeenth St
Seven Hundred Eighteenth St
Seven Hundred Nineteenth St
Seven Hundred Twentieth St
Seven Hundred Twenty-First St
Seven Hundred Twenty-Second St
Seven Hundred Twenty-Third St
Seven Hundred Twenty-Fourth St
Seven Hundred Twenty-Fifth St
Seven Hundred Twenty-Sixth St
Seven Hundred Twenty-Seventh St
Seven Hundred Twenty-Eighth St
Seven Hundred Twenty-Ninth St
Seven Hundred Thirtieth St
Seven Hundred Thirty-First St
Seven Hundred Thirty-Second St
Seven Hundred Thirty-Third St
Seven Hundred Thirty-Fourth St
Seven Hundred Thirty-Fifth St
Seven Hundred Thirty-Sixth St
Seven Hundred Thirty-Seventh St
Seven Hundred Thirty-Eighth St
Seven Hundred Thirty-Ninth St
Seven Hundred Fortieth St
Seven Hundred Forty-First St
Seven Hundred Forty-Second St
Seven Hundred Forty-Third St
Seven Hundred Forty-Fourth St
Seven Hundred Forty-Fifth St
Seven Hundred Forty-Sixth St
Seven Hundred Forty-Seventh St
Seven Hundred Forty-Eighth St
Seven Hundred Forty-Ninth St
Seven Hundred Fiftieth St
Seven Hundred Fifty-First St
Seven Hundred Fifty-Second St
Seven Hundred Fifty-Third St
Seven Hundred Fifty-Fourth St
Seven Hundred Fifty-Fifth St
Seven Hundred Fifty-Sixth St
Seven Hundred Fifty-Seventh St
Seven Hundred Fifty-Eighth St
Seven Hundred Fifty-Ninth St
Seven Hundred Sixtieth St
Seven Hundred Sixty-First St
Seven Hundred Sixty-Second St
Seven Hundred Sixty-Third St
Seven Hundred Sixty-Fourth St
Seven Hundred Sixty-Fifth St
Seven Hundred Sixty-Sixth St
Seven Hundred Sixty-Seventh St
Seven Hundred Sixty-Eighth St
Seven Hundred Sixty-Ninth St
Seven Hundred Seventieth St
Seven Hundred Seventy-First St
Seven Hundred Seventy-Second St
Seven Hundred Seventy-Third St
Seven Hundred Seventy-Fourth St
Seven Hundred Seventy-Fifth St
Seven Hundred Seventy-Sixth St
Seven Hundred Seventy-Seventh St
Seven Hundred Seventy-Eighth St
Seven Hundred Seventy-Ninth St
Seven Hundred Eightieth St
Seven Hundred Eighty-First St
Seven Hundred Eighty-Second St
Seven Hundred Eighty-Third St
Seven Hundred Eighty-Fourth St
Seven Hundred Eighty-Fifth St
Seven Hundred Eighty-Sixth St
Seven Hundred Eighty-Seventh St
Seven Hundred Eighty-Eighth St
Seven Hundred Eighty-Ninth St
Seven Hundred Ninetieth St
Seven Hundred Ninety-First St
Seven Hundred Ninety-Second St
Seven Hundred Ninety-Third St
Seven Hundred Ninety-Fourth St
Seven Hundred Ninety-Fifth St
Seven Hundred Ninety-Sixth St
Seven Hundred Ninety-Seventh St
Seven Hundred Ninety-Eighth St
Seven Hundred Ninety-Ninth St
Eight Hundredth St
Eight Hundred First St
Eight Hundred Second St
Eight Hundred Third St
Eight Hundred Fourth St
Eight Hundred Fifth St
Eight Hundred Sixth St
Eight Hundred Seventh St
Eight Hundred Eighth St
Eight Hundred Ninth St
Eight Hundred Tenth St
Eight Hundred Eleventh St
Eight Hundred Twelfth St
Eight Hundred Thirteenth St
Eight Hundred Fourteenth St
Eight Hundred Fifteenth St
Eight Hundred Sixteenth St
Eight Hundred Seventeenth St
Eight Hundred Eighteenth St
Eight Hundred Nineteenth St
Eight Hundred Twentieth St
Eight Hundred Twenty-First St
Eight Hundred Twenty-Second St
Eight Hundred Twenty-Third St
Eight Hundred Twenty-Fourth St
Eight Hundred Twenty-Fifth St
Eight Hundred Twenty-Sixth St
Eight Hundred Twenty-Seventh St
Eight Hundred Twenty-Eighth St
Eight Hundred Twenty-Ninth St
Eight Hundred Thirtieth St
Eight Hundred Thirty-First St
Eight Hundred Thirty-Second St
Eight Hundred Thirty-Third St
Eight Hundred Thirty-Fourth St
Eight Hundred Thirty-Fifth St
Eight Hundred Thirty-Sixth St
Eight Hundred Thirty-Seventh St
Eight Hundred Thirty-Eighth St
Eight Hundred Thirty-Ninth St
Eight Hundred Fortieth St
Eight Hundred Forty-First St
Eight Hundred Forty-Second St
Eight Hundred Forty-Third St
Eight Hundred Forty-Fourth St
Eight Hundred Forty-Fifth St
Eight Hundred Forty-Sixth St
Eight Hundred Forty-Seventh St
Eight Hundred Forty-Eighth St
Eight Hundred Forty-Ninth St
Eight Hundred Fiftieth St
Eight Hundred Fifty-First St
Eight Hundred Fifty-Second St
Eight Hundred Fifty-Third St
Eight Hundred Fifty-Fourth St
Eight Hundred Fifty-Fifth St
Eight Hundred Fifty-Sixth St
Eight Hundred Fifty-Seventh St
Eight Hundred Fifty-Eighth St
Eight Hundred Fifty-Ninth St
Eight Hundred Sixtieth St
Eight Hundred Sixty-First St
Eight Hundred Sixty-Second St
Eight Hundred Sixty-Third St
Eight Hundred Sixty-Fourth St
Eight Hundred Sixty-Fifth St
Eight Hundred Sixty-Sixth St
Eight Hundred Sixty-Seventh St
Eight Hundred Sixty-Eighth St
Eight Hundred Sixty-Ninth St
Eight Hundred Seventieth St
Eight Hundred Seventy-First St
Eight Hundred Seventy-Second St
Eight Hundred Seventy-Third St
Eight Hundred Seventy-Fourth St
Eight Hundred Seventy-Fifth St
Eight Hundred Seventy-Sixth St
Eight Hundred Seventy-Seventh St
Eight Hundred Seventy-Eighth St
Eight Hundred Seventy-Ninth St
Eight Hundred Eightieth St
Eight Hundred Eighty-First St
Eight Hundred Eighty-Second St
Eight Hundred Eighty-Third St
Eight Hundred Eighty-Fourth St
Eight Hundred Eighty-Fifth St
Eight Hundred Eighty-Sixth St
Eight Hundred Eighty-Seventh St
Eight Hundred Eighty-Eighth St
Eight Hundred Eighty-Ninth St
Eight Hundred Ninetieth St
Eight Hundred Ninety-First St
Eight Hundred Ninety-Second St
Eight Hundred Ninety-Third St
Eight Hundred Ninety-Fourth St
Eight Hundred Ninety-Fifth St
Eight Hundred Ninety-Sixth St
Eight Hundred Ninety-Seventh St
Eight Hundred Ninety-Eighth St
Eight Hundred Ninety-Ninth St
Nine Hundredth St
Nine Hundred First St
Nine Hundred Second St
Nine Hundred Third St
Nine Hundred Fourth St
Nine Hundred Fifth St
Nine Hundred Sixth St
Nine Hundred Seventh St
Nine Hundred Eighth St
Nine Hundred Ninth St
Nine Hundred Tenth St
Nine Hundred Eleventh St
Nine Hundred Twelfth St
Nine Hundred Thirteenth St
Nine Hundred Fourteenth St
Nine Hundred Fifteenth St
Nine Hundred Sixteenth St
Nine Hundred Seventeenth St
Nine Hundred Eighteenth St
Nine Hundred Nineteenth St
Nine Hundred Twentieth St
Nine Hundred Twenty-First St
Nine Hundred Twenty-Second St
Nine Hundred Twenty-Third St
Nine Hundred Twenty-Fourth St
Nine Hundred Twenty-Fifth St
Nine Hundred Twenty-Sixth St
Nine Hundred Twenty-Seventh St
Nine Hundred Twenty-Eighth St
Nine Hundred Twenty-Ninth St
Nine Hundred Thirtieth St
Nine Hundred Thirty-First St
Nine Hundred Thirty-Second St
Nine Hundred Thirty-Third St
Nine Hundred Thirty-Fourth St
Nine Hundred Thirty-Fifth St
Nine Hundred Thirty-Sixth St
Nine Hundred Thirty-Seventh St
Nine Hundred Thirty-Eighth St
Nine Hundred Thirty-Ninth St
Nine Hundred Fortieth St
Nine Hundred Forty-First St
Nine Hundred Forty-Second St
Nine Hundred Forty-Third St
Nine Hundred Forty-Fourth St
Nine Hundred Forty-Fifth St
Nine Hundred Forty-Sixth St
Nine Hundred Forty-Seventh St
Nine Hundred Forty-Eighth St
Nine Hundred Forty-Ninth St
Nine Hundred Fiftieth St
Nine Hundred Fifty-First St
Nine Hundred Fifty-Second St
Nine Hundred Fifty-Third St
Nine Hundred Fifty-Fourth St
Nine Hundred Fifty-Fifth St
Nine Hundred Fifty-Sixth St
Nine Hundred Fifty-Seventh St
Nine Hundred Fifty-Eighth St
Nine Hundred Fifty-Ninth St
Nine Hundred Sixtieth St
Nine Hundred Sixty-First St
Nine Hundred Sixty-Second St
Nine Hundred Sixty-Third St
Nine Hundred Sixty-Fourth St
Nine Hundred Sixty-Fifth St
Nine Hundred Sixty-Sixth St
Nine Hundred Sixty-Seventh St
Nine Hundred Sixty-Eighth St
Nine Hundred Sixty-Ninth St
Nine Hundred Seventieth St
Nine Hundred Seventy-First St
Nine Hundred Seventy-Second St
Nine Hundred Seventy-Third St
Nine Hundred Seventy-Fourth St
Nine Hundred Seventy-Fifth St
Nine Hundred Seventy-Sixth St
Nine Hundred Seventy-Seventh St
Nine Hundred Seventy-Eighth St
Nine Hundred Seventy-Ninth St
Nine Hundred Eightieth St
Nine Hundred Eighty-First St
Nine Hundred Eighty-Second St
Nine Hundred Eighty-Third St
Nine Hundred Eighty-Fourth St
Nine Hundred Eighty-Fifth St
Nine Hundred Eighty-Sixth St
Nine Hundred Eighty-Seventh St
Nine Hundred Eighty-Eighth St
Nine Hundred Eighty-Ninth St
Nine Hundred Ninetieth St
Nine Hundred Ninety-First St
Nine Hundred Ninety-Second St
Nine Hundred Ninety-Third St
Nine Hundred Ninety-Fourth St
Nine Hundred Ninety-Fifth St
Nine Hundred Ninety-Sixth St
Nine Hundred Ninety-Seventh St
Nine Hundred Ninety-Eighth St
Nine Hundred Ninety-Ninth St
One Thousandth St
One Thousand First St
One Thousand Second St
One Thousand Third St
One Thousand Fourth St
One Thousand Fifth St
One

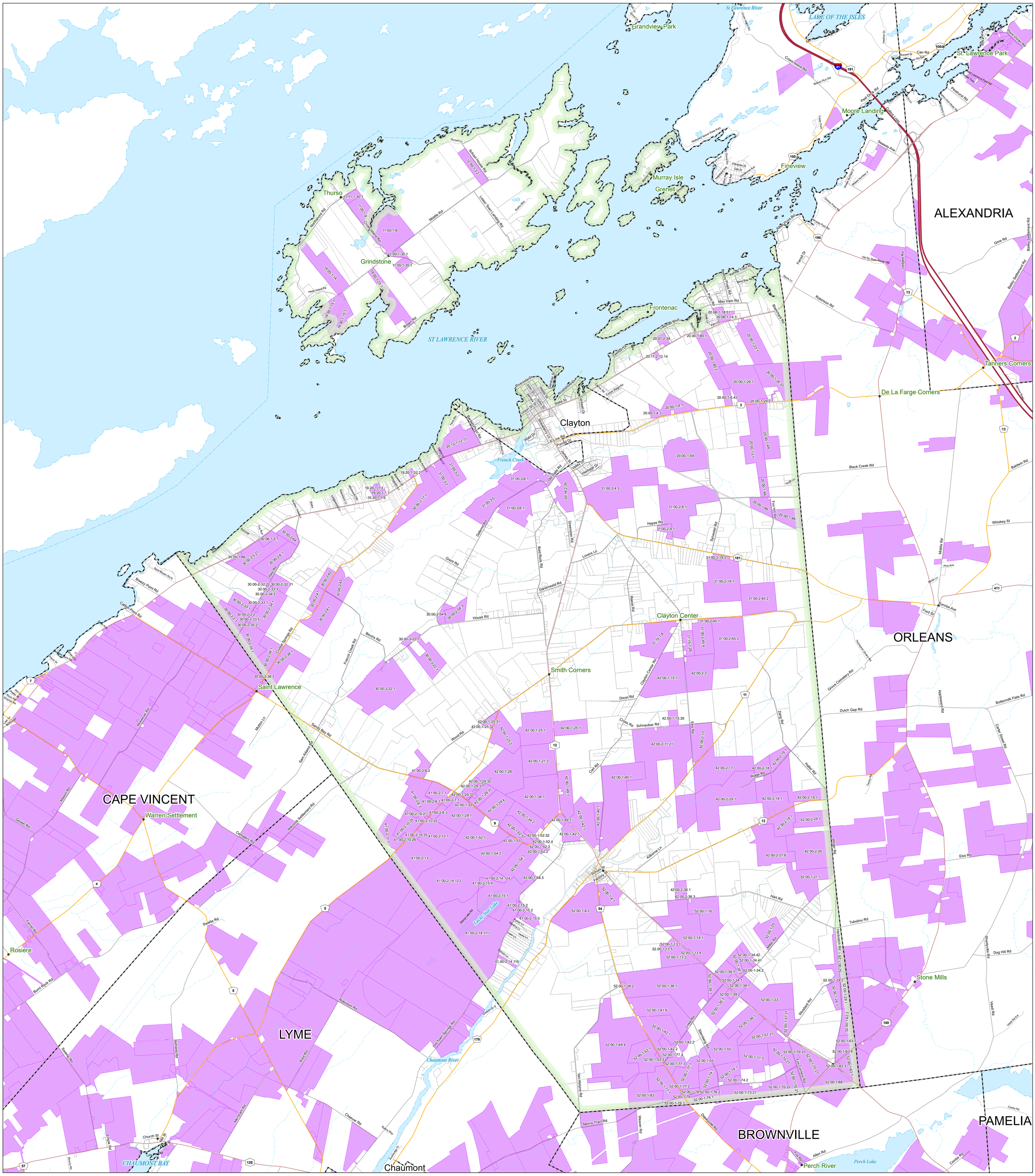

Roads

- Interstate
- Federal
- State
- County
- Local
- Private

- Hamlets
- Rivers / Streams
- Ag District Southeast # 1
- Ag District North # 2
- Ag District Southwest #3
- County Boundaries
- Municipal Boundaries
- Fort Drum Boundary
- Parcels
- Waterbodies

Jefferson County
New York State Certified Agricultural District Parcels
Includes 2020 Individual Inclusions
Town of Clayton

0 5,000 Feet

1:30,000

1 inch = 2,500 feet

N W E S

Jefferson County Department of Planning

Map prepared by the Jefferson County Department of Planning
March 2021
Subject to change on an annual basis

New York Central State Plane coordinate system
1983 North American datum

Data Sources
Jefferson County Real Property Tax Services - 2019 Parcels
NYS Office of Cyber Security and Critical Infrastructure Coordination
US Census Bureau

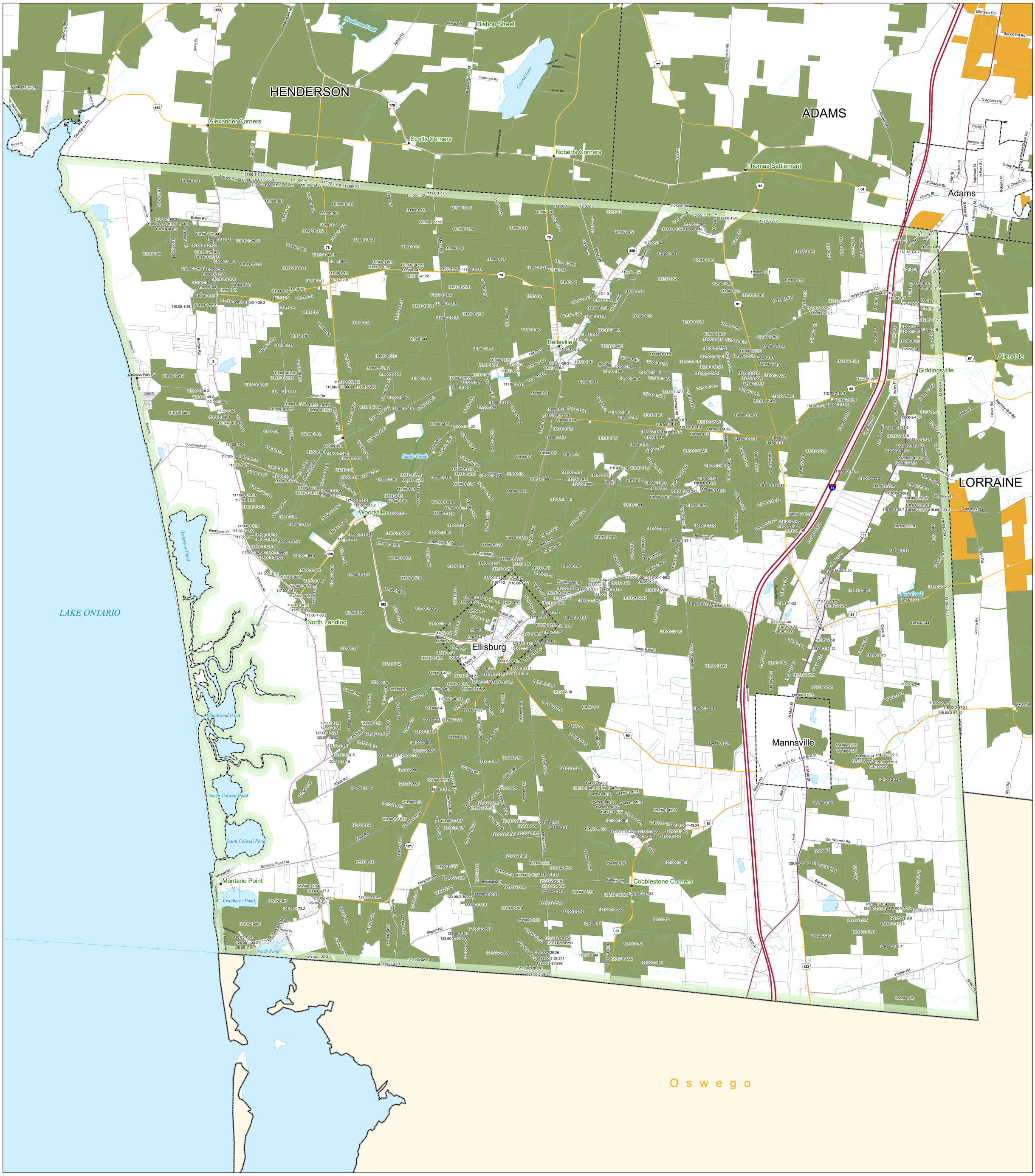

Jefferson County
New York State Certified Agricultural District Parcels
Includes 2020 Individual Inclusions
Town of Ellisburg

1:24,000

1 inch = 2,000 feet

Jefferson County Department of Planning

Map prepared by the Jefferson County Department of Planning

March 2021

Subject to change on an annual basis

New York Central State Plane coordinate system
1983 North American datum

Data Sources

Jefferson County Real Property Tax Services - 2019 Parcels
NYS Office of Cyber Security and Critical Infrastructure Coordination
US Census Bureau

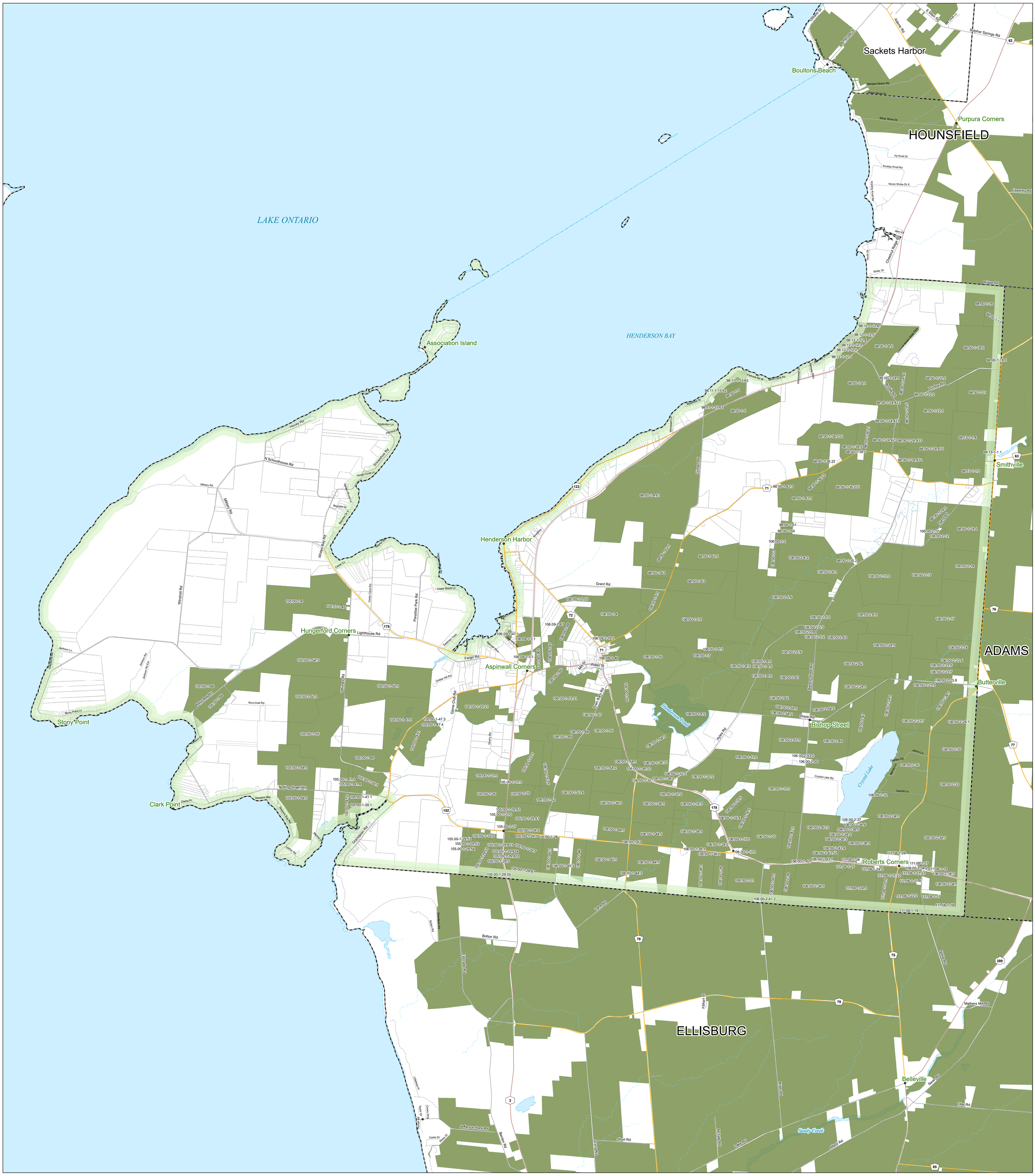
LAKE ONTARIO
HENDERSON BAY
Sackets Harbor
Boultons Beach
Purpura Corners
HOUNSFIELD
Association Island
Henderson Harbor
Hungerford Corners
Aspinwall Corners
Stony Point
Clark Point
Smithville
ADAMS
Butterville
Bishop Street
Roberts Corners
Belleville
ELLISBURG
Henderson Pond
Crystal Lake
Sandy Creek
Ontario St
Adams Rd
E Main St
Sulphur Springs Rd
Morgias Beach Rd
Hoge Shore Dr
Silver Shore Dr
Hy Knoll Dr
Knobby Knoll Rd
Vance Shore Dr S
Fawdrey Rd
Allen Dr
Cheesbrough Ridge Rd
Butler Dr
Ridge Rd
Hovey Rd
N Schoolhouse Rd
Military Rd
Windmill Rd
Whitney Bay Rd
Jackson Ln
Stony Point Ln
Riva Gold Rd
Nutting Street Rd
Sawyers Bay
Clarks Pt
Grandjean Rd
Lighthouse Rd
Fargo Rd
Grant Rd
Water St
Mill St
Shearer Rd
Bolton Rd
Lamy Rd
Short Rd
Jefferson Park Rd
Cedar Dr
Stone Rd
Lakeshore Dr
Crystal Lake Rd
Launch Ln
Joslyn's Ln
Overton Rd
Mathers Mill Rd
Tiller Rd
Swan Rd
Millard Rd
Lake Rd
Morris Rd
Marion Rd
Ellisburg Rd
Barton Rd
Joslyn Rd
Filhart Pl
Gilman Rd
Whitney Rd
Game Club Rd
Golden Hill Rd
Town Beach Rd
Bishop Street Rd
Durbar Rd
Bronze Rd
Fishrock Rd W
Mouth Cove Rd
Westwood Dr
Barnhardt Dr
Gaskin Rd
Paradise Park Rd
Cedar Cove Rd
Cedar Wood Ln
Whitney Bay Rd
Bayview Dr
Bayview Dr S
Hovey Cove Ln
Snowshoe Rd
Eggleston Ln
Johnson Ln
Jackson Rd
Jackson Rd Ext
Riva Bay Rd
Clarkson Dr
Sawyers Bay Rd
Marina Ln
Lashke Rd
Lakeshore Pl
Taylor Dr
Creek View
Cedar Dr
Stone Rd
Jefferson Park Rd
Barton Rd
Ellisburg Rd
Short Rd
Lamy Rd
Filhart Pl
Morris Rd
Marion Rd
Lake Rd
Millard Rd
Sandy Creek
Tiller Rd
Swan Rd
Belleville
Mathers Mill Rd
Crystal Lake Rd
Launch Ln
Joslyn's Ln
Overton Rd
Bishop Street Rd
Shearer Rd
Water St
Mill St
Town Beach Rd
Ayer Rd
Game Club Rd
Golden Hill Rd
Whitney Rd
Fargo Rd
Grant Rd
Lighthouse Rd
Gilman Rd
Durbar Rd
Bronze Rd
Fishrock Rd W
Mouth Cove Rd
Westwood Dr
Barnhardt Dr
Gaskin Rd
Paradise Park Rd
Cedar Cove Rd
Cedar Wood Ln
Whitney Bay Rd
Bayview Dr
Bayview Dr S
Hovey Cove Ln
Snowshoe Rd
Eggleston Ln
Johnson Ln
Jackson Rd
Jackson Rd Ext
Riva Bay Rd
Clarkson Dr
Sawyers Bay Rd
Marina Ln
Lashke Rd
Lakeshore Dr

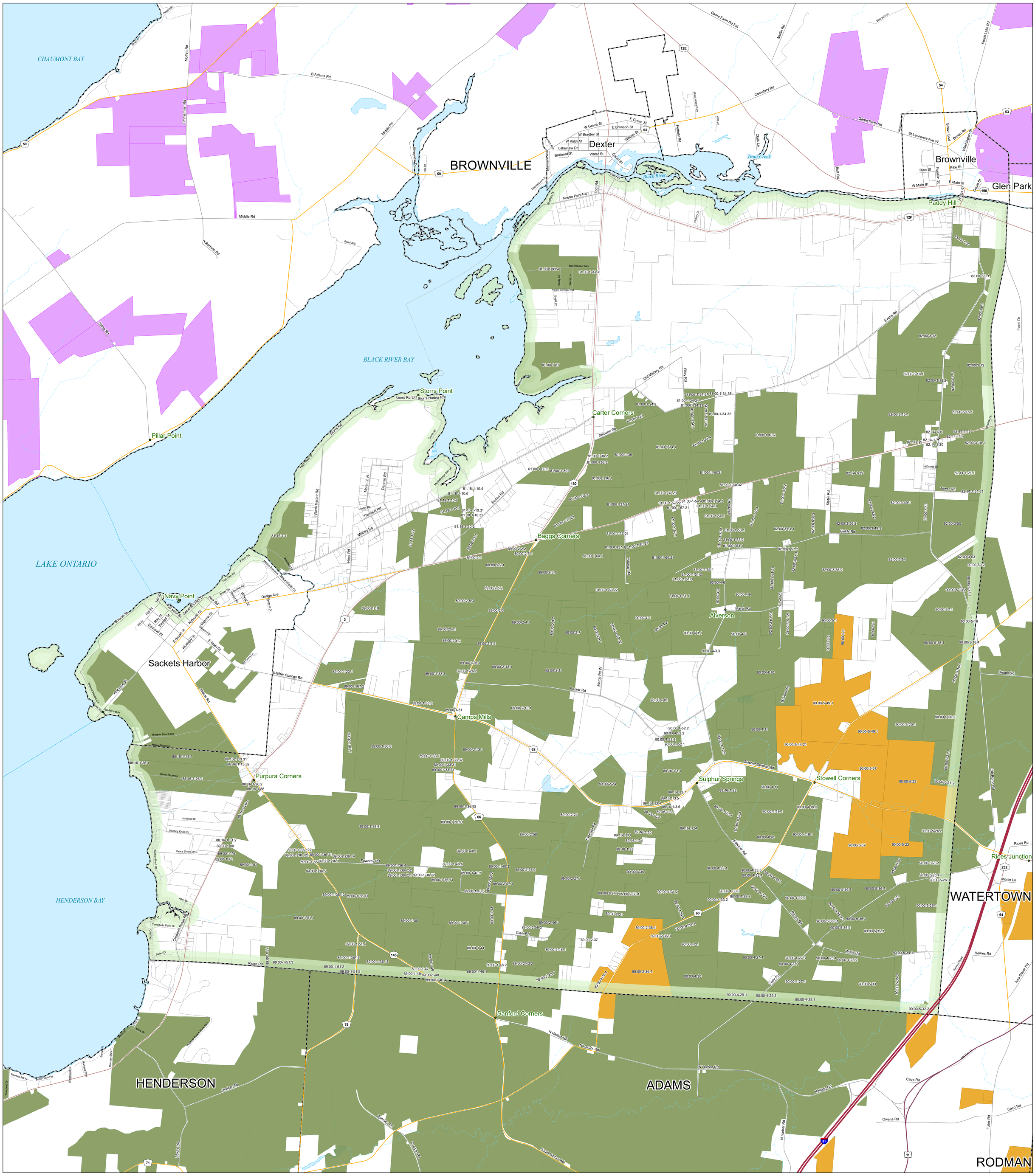
CHAUMONT BAY
BROWNVILLE
Dexter
Brownville
Glen Park
Paddy Hill
BLACK RIVER BAY
Storrs Point
Pillar Point
Carter Corners
Baggs Corners
LAKE ONTARIO
Navy Point
Sackets Harbor
Alverson
Camps Mills
Purpura Corners
Sulphur Springs
Stowell Corners
Rices Junction
WATERTOWN
HENDERSON BAY
HENDERSON
Sanford Corners
ADAMS
RODMAN
Black River
Trout Creek
Foster Park Rd
Cemetery Rd
Game Farm Rd
Game Farm Rd Ext
B Adams Rd
Middle Rd
Moffett Rd
Timmerman Rd
Ackerman Rd
Stone Rd
Storrs Rd
Storrs Harbor Rd
Storrs Rd Ext
Military Rd
Burden Rd
Johnson Rd
Old Military Rd
Evans Rd
Fellenzer Rd
Sulphur Springs Rd
Parker Rd
Martin Rd
Dodge Ave
Pike Rd
Adams Rd
Ridge Rd
Durham Rd
Ramsay Rd
Overton Rd
South Harbor Rd
N Harbor Rd
Kellogg Rd
Cave Rd
Caird Rd
Owens Rd
Fuller Rd
Rices Rd
Morse Ln
Heines Rd
Ives Street Rd
Waite Rd
Fields Rd
Floral Dr
Perch Lake Rd
Beutel Rd
Tower Rd
Concrete Dr
Spencer Rd
Jewett Rd
Clark Rd
Chaffee Rd
Jehiel Rd
Slater Rd
Jaboy Rd
Mullin Rd
Eberest Dr
Brown Blvd
Brown Rd
Washington St
St Lawrence Ave W
Rice St
Pike St
Franklin St
E Main St
W Main St
Gouid St
Bridge St
Lake Rd
Lodi Rd
Fellenzy Rd
Clark Ln
Bluff Rd
Meadowbrook Dr
Haymarket Rd
Maxwell Ave S
Roseboro Dr
Hall Dr
Hillcrest Dr
Mobile Home Park
Kelly Ln
Bay Breeze Way
Shady Ln
Wood Ln
Indian Summer Rd
Sugar Ln
Old Mill Rd
Hy Knoll Dr
Knobby Knoll Rd
Vance Shore Dr S
Silver Shore Dr
Morgias Beach Rd
Hope Rhea Dr
Allen Dr
Campbells Point Dr
South Dr
Butler Dr
Chestnut Ridge Rd
Bella Cove Rd
Flatrock Rd W
Ramsey Shin E
Ramsey Shin W
Whitetail Dr
Thrasher Ct
Vanderhoef Rd
Bridge Rd
Flawdrey Rd
Military Rd
Theriault Rd
Lawler Rd
Hess Rd
Deroun Rd
Cook Rd
Mosher Rd
Waite Rd
Old Hwy 11
Hounsfield St
Ontario St
Hill St
N Main St
General Smith Dr
N Broad St
E Monroe St
Edmund St
Bayard St
S Broad St
Woolsey St
E Main St
Mt Comfort Rd
Spencer Dr
Whitney St
Brady Rd
Barker Rd
Tory Pkwy Rd
Mullum Rd
Military Rd
Woodard Rd
Jaboy Rd
Martin Rd W
Rices Rd
Route 177
Road 464
Road 365
Route 12F
Route 12E
Route 180
Route 145
Route 62
Route 66
Route 63
Route 64
Route 232
Route 81
Route 11
Route 3
Route 59
Route 53
Route 54
Route 190
Route 75
Route 71
89.00-2-2.2
89.00-2-5.1
89.00-2-2.1
89.00-2-5.2
89.00-2-5.3
89.00-1-19
89.00-2-3
89.00-2-4.1
89.00-2-4.2
89.00-1-26.1
89.00-1-33.1
89.00-1-23.1
89.00-1-67.2
89.00-1-33.6
89.00-1-31
89.00-2-13.1
89.00-2-11
88.16-1-13.31
88.16-1-13.32
88.16-1-26.2
88.16-1-26.4
88.16-1-13.1
88.16-1-26.1
88.16-1-88
89.00-1-36.8
89.00-1-33.32
89.00-1-33.31
89.00-1-33.21
89.00-1-36.92
89.00-1-36.91
89.00-1-36.6
89.00-2-24
89.00-2-56
88.16-1-31.2
89.00-1-30
89.00-1-79
89.00-1-78
89.00-1-81
89.00-1-36.122
89.00-1-36.121
89.00-1-36.11
89.00-1-36.14
89.00-1-36.3
89.00-1-36.5
89.00-1-36.4
89.00-1-36.732
89.00-1-36.731
89.00-1-36.72
89.00-1-36.71
89.00-1-40.6
89.00-1-40.7
89.00-1-40.3
89.00-2-57.2
89.00-2-57.1
89.00-1-40.5
89.00-1-36.13
89.00-1-36.11
89.00-1-51.1
89.00-1-50
89.00-1-40.1
89.00-1-51.4
89.00-1-36.11
89.00-1-51.2
89.00-1-51.5
89.00-1-51.3
89.00-1-47
89.00-1-48
89.00-1-40.4
89.00-1-46.1
89.00-1-46.2
89.00-2-43.2
89.00-2-43.1
89.00-1-44
89.00-2-46.1
89.00-2-56.2
89.00-2-46.2
89.00-2-37
89.00-2-36.4
89.00-2-36.3
89.00-4-1
89.00-4-2
89.00-4-3.1
89.00-4-9
89.00-4-3.3
89.00-4-10
89.00-4-11
89.00-4-61
89.00-4-52.2
89.00-4-52.3
89.00-4-53.2
89.00-4-52.1
89.00-4-34.2
89.00-4-33.3
89.00-4-33.2
89.00-4-33.1
89.00-4-33.4
89.00-4-22.3
89.00-4-22.1
89.00-4-22.2
89.00-4-35
89.00-4-30
89.00-4-27.4
89.00-4-27.3
89.00-4-27.1
89.00-4-25.1
89.00-4-25.2
89.00-4-34.1
89.00-4-31
89.00-4-27.2
89.00-4-27.5
89.00-4-29.1
89.00-4-29.2
89.00-4-29.3
89.00-4-29.4
89.00-4-29.5
89.00-4-29.6
89.00-4-29.7
89.00-4-29.8
89.00-4-29.9
89.00-4-29.10
89.00-4-29.11
89.00-4-29.12
89.00-4-29.13
89.00-4-29.14
89.00-4-29.15
89.00-4-29.16
89.00-4-29.17
89.00-4-29.18
89.00-4-29.19
89.00-4-29.20
89.00-4-29.21
89.00-4-29.22
89.00-4-29.23
89.00-4-29.24
89.00-4-29.25
89.00-4-29.26
89.00-4-29.27
89.00-4-29.28
89.00-4-29.29
89.00-4-29.30
89.00-4-29.31
89.00-4-29.32
89.00-4-29.33
89.00-4-29.34
89.00-4-29.35
89.00-4-29.36
89.00-4-29.37
89.00-4-29.38
89.00-4-29.39
89.00-4-29.40
89.00-4-29.41
89.00-4-29.42
89.00-4-29.43
89.00-4-29.44
89.00-4-29.45
89.00-4-29.46
89.00-4-29.47
89.00-4-29.48
89.00-4-29.49

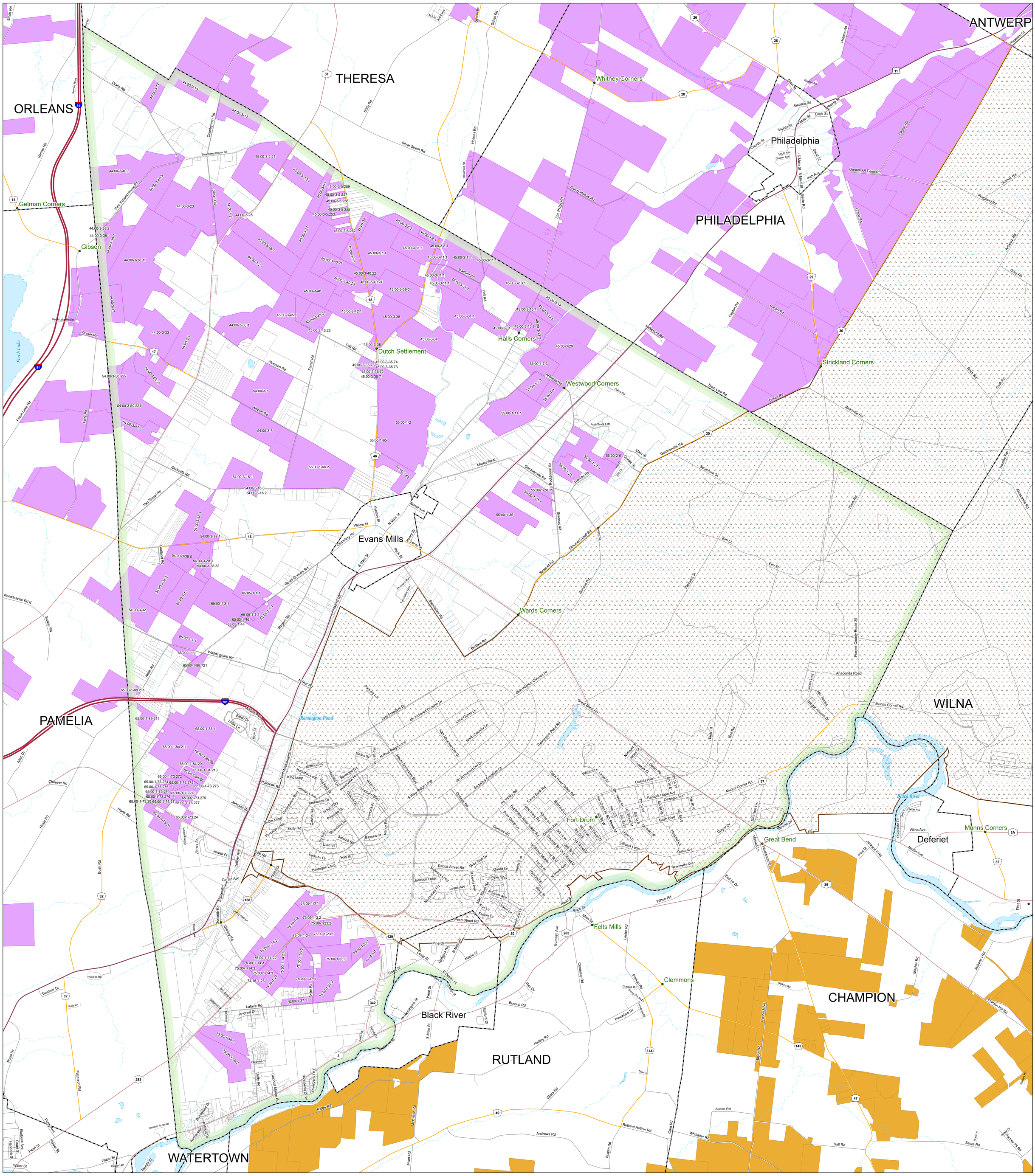
ORLEANS
THERESA
ANTWERP
PHILADELPHIA
PAMELIA
WILNA
CHAMPION
RUTLAND
WATERTOWN
Whitney Corners
Getman Corners
Gibson
Dutch Settlement
Halls Corners
Westwood Corners
Strickland Corners
Philadelphia
Evans Mills
Wards Corners
Black River
Fort Drum
Great Bend
Deferiet
Munns Corners
Felts Mills
Clemmons
Remington Pond
Perch Lake
Silver Street Rd
Holmes Rd
Elm Ridge Rd
Sandy Hollow Rd
Hall Rd
Joachim Rd
Call Rd
Farrell Rd
Alverson Rd
Keyser Rd
Perch Lake Rd
Beckwith Rd
Van Tassel Rd
Gould Corners Rd
Rogers Rd
Nellis Rd
Waddingham Rd
Knowlesville Rd E
Stanley Rd
Gardner Dr
Hyacres Rd
Lafave Rd
Andrew Dr
Plaza Dr
Patterson Rd
Duffy Rd
Colonial Manor Rd
Ridge Rd
Heather Acres Dr
Purdy Ave
Starbuck Ave
Grant St
Hancock St
Pearl St
Water St
Foster St
Mechanic St
Bush Rd
Gerald Ave
Cooper Ave
Jewett Pl
James St
Plank Rd
Hinds Rd
Cheever Rd
Allen Dr
Johnson Rd
Holbrook Rd
North Memorial Dr
Arsenal Rd
Eldon Dr
Libby Ln
Irene Ct
Drake Rd
Service Road
Smith Rd
Stimmel Rd
Pink Schoolhouse Rd
Pink School House Rd
Countryman Rd
Eddy Rd
Sprenk Rd
Curtis Rd
Perch Lake Rd Ext
Knowlesville Rd
Cemetery Rd
Factory St
Schell Ave
Willow St
N Main St
S Main St
Peck St
Leray St
Gouldtown Rd
Martin Rd N
Rockbrook Rd
Lashaw Rd
Simmel Rd
Simmel Cutoff Rd
Bostard Rd
Stanshter Rd
Bellam Rd
Matson Rd
Schell Rd
Broadwell Rd
Whitney St
Meyer St
Garden Rd
Clark St
Church St
Sophia St
N Main St
S Main St
Eagle Ave
Quaker Ave
Irish Ave
Sand St
Battle Rd
Garden Of Eden Rd
Hasen Rd
Zimmer Rd
Pennyland Rd
Ames Rd
Gray Rd
Chisholm Rd
Dayton Rd
Bacon Rd
McKeever Rd
Town Line Rd
Dailes Rd
Reasville Rd
Birch Rd
Swartz Rd
Hollers Rd
Pleasant St
Garden Rd
Sycamore St
Main St
Center St
East St
Doolittle Rd
Alexandria Rd
Plank Rd
Elm Ln
Elm St
Pleasant St
Former County Route 29
Anaconda Road
Falcon Trail
Mar Terrace
Halcyon Access Dr
Munns Corner Rd
Great Bend Rd
Remington Pond Rd
Nottinger Dr
Vincent Ln
Georgia St
Oneida Ave
Restore Hope Ave
Oswego Ave
Nash Blvd
Colver Dr
Stewart Dr
Galinas Ln
Woodvine St
Mitchell Ln
Pine Dr
Jackson Hill Rd
Wilna Ave
Marvin Ave
Parker Ave
Riverside Dr
Black River
Bud Lo Dr
Wilton Rd
Back St
Pearl Street Rd
Falcon Dr
Burnash Ave
Lester Rd
Cemetery Rd
Perrier Rd
Chelsea Rd
Perry Chase Dr
Fernwood Dr
Pinewood Dr
Rex Dr
Burnup Rd
Stafford Dr
Hadley Rd
Glass Rd
Middleton Rd
Mixer Rd
Stiglin Rd
Caird Rd
Rutland Hollow Rd
Andrews Rd
Austin Rd
Whittaker Rd
Hall Rd
Sayre Rd
Fairley Hill Rd
Weaver Rd
Weakes Rd
Mosher Rd
Jackson Rd
Rutman Hill Rd
Pennock Rd
Taylor Rd
Tarbell Rd
Tarbell Tri
Ware Rd
Deer Trl
Remington Dr
Lake Garda Ln
North Country Ln
10th Mountain Div Dr
5th Armored Div Dr
Enduring Freedom Dr
Iraqi Freedom Dr
4th Armored Division Dr
10th Mountain Division Dr
Parking Lot
N Rivs Ridge Loop
S Rivs Ridge Loop
Gates St
Hickman St
Mount Belvedere Blvd
Waterview Pl
Northern Blvd
Overlook Pl
Chatfield Dr
Timberline Dr
Indigo Way
Paradise Dr
Sycamore Dr
Castro Rd
Butler Loop
Forsythe Loop
Sicily Rd
Saratoga Rd
Hudson Ln
Jackson Dr
Gillman Loop
Constitution Blvd
King Loop
Hamilton Loop
Mifflin Loop
Tigris River Valley Rd
Euphrates River Valley Rd
Camp Shelli Rd
Po Valley Rd
Conway Rd
Blizzard Ln
Pine Camp Ln
Ontario Ave
Officer's Loop
Hospital Ln
Kennedy Ave
Dunn Ave
Arsenal Rd
Helms Rd
Rock Brook Falls
Gardnerville Rd
Main St
Sycamore

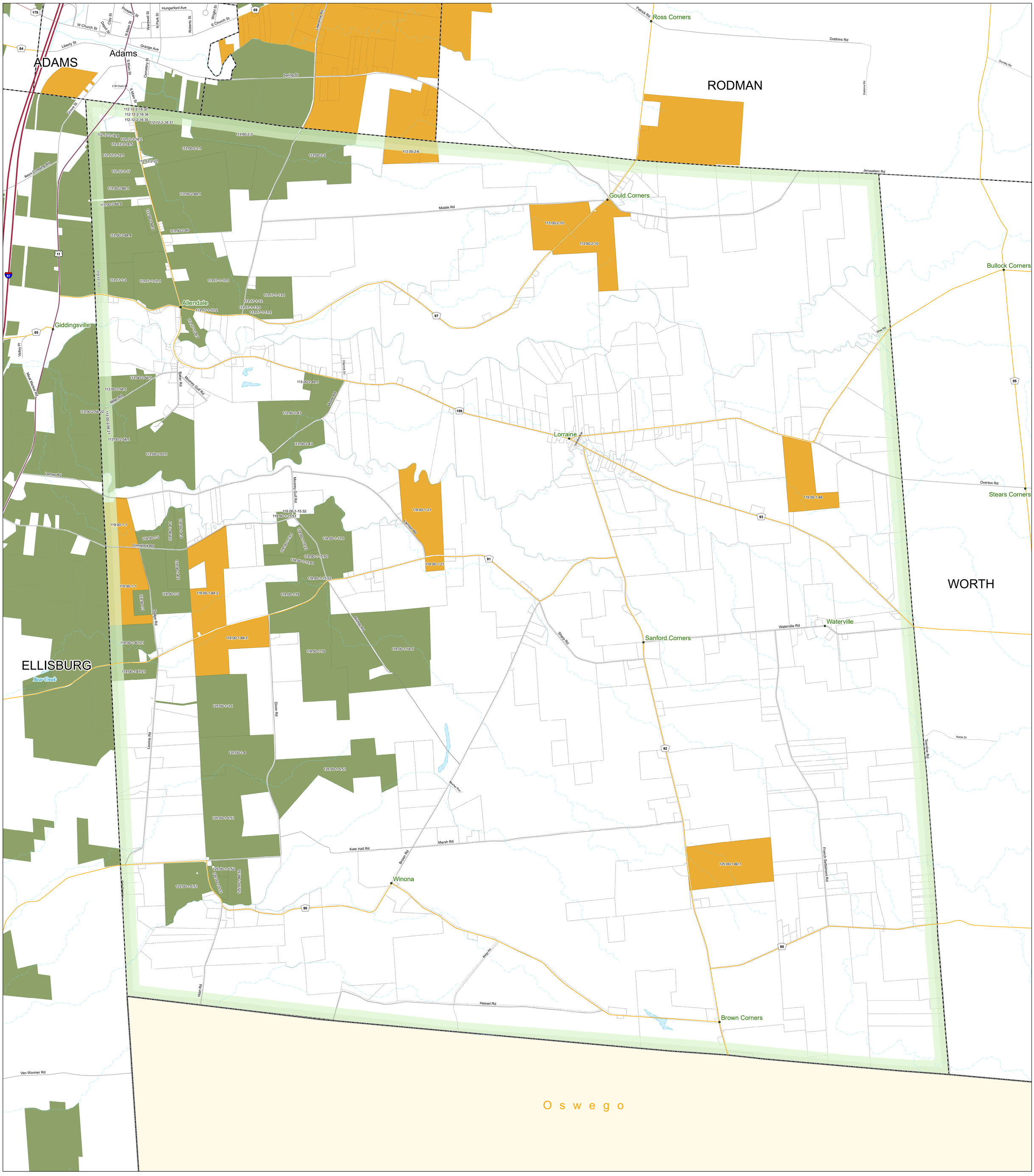

Roads

- Interstate
- Federal
- State
- County
- Local
- Private

- Hamlets
- Rivers / Streams
- Ag District Southeast # 1
- Ag District North # 2
- Ag District Southwest #3
- County Boundaries
- Municipal Boundaries
- Fort Drum Boundary
- Parcels
- Waterbodies

Jefferson County
New York State Certified Agricultural District Parcels
Includes 2020 Individual Inclusions

Town of Lorraine

0 — 5,000 Feet

1:15,000

1 inch = 1,250 feet

N W E S

Jefferson County Department of Planning

Map prepared by the Jefferson County Department of Planning
March 2021
Subject to change on an annual basis

New York Central State Plane coordinate system
1983 North American datum

Data Sources
Jefferson County Real Property Tax Services - 2019 Parcels
NYS Office of Cyber Security and Critical Infrastructure Coordination
US Census Bureau

Jefferson County
New York State Certified Agricultural District Parcels
Includes 2020 Individual Inclusions
Town of Lyme

Roads
- Interstate
- Federal
- State
- County
- Local
- Private

- Hamlets
- Rivers / Streams
- Ag District Southeast # 1
- Ag District North # 2
- Ag District Southwest #3
- County Boundaries
- Municipal Boundaries
- Fort Drum Boundary
- Parcels
- Waterbodies

0 5,000 Feet

1:27,000

1 inch = 2,250 feet

N W E S

Jefferson County
Department of Planning

Map prepared by the Jefferson County Department of Planning
March 2021
Subject to change on an annual basis

New York Central State Plane coordinate system
1983 North American datum

Data Sources
Jefferson County Real Property Tax Services - 2019 Parcels
NYS Office of Cyber Security and Critical Infrastructure Coordination
US Census Bureau

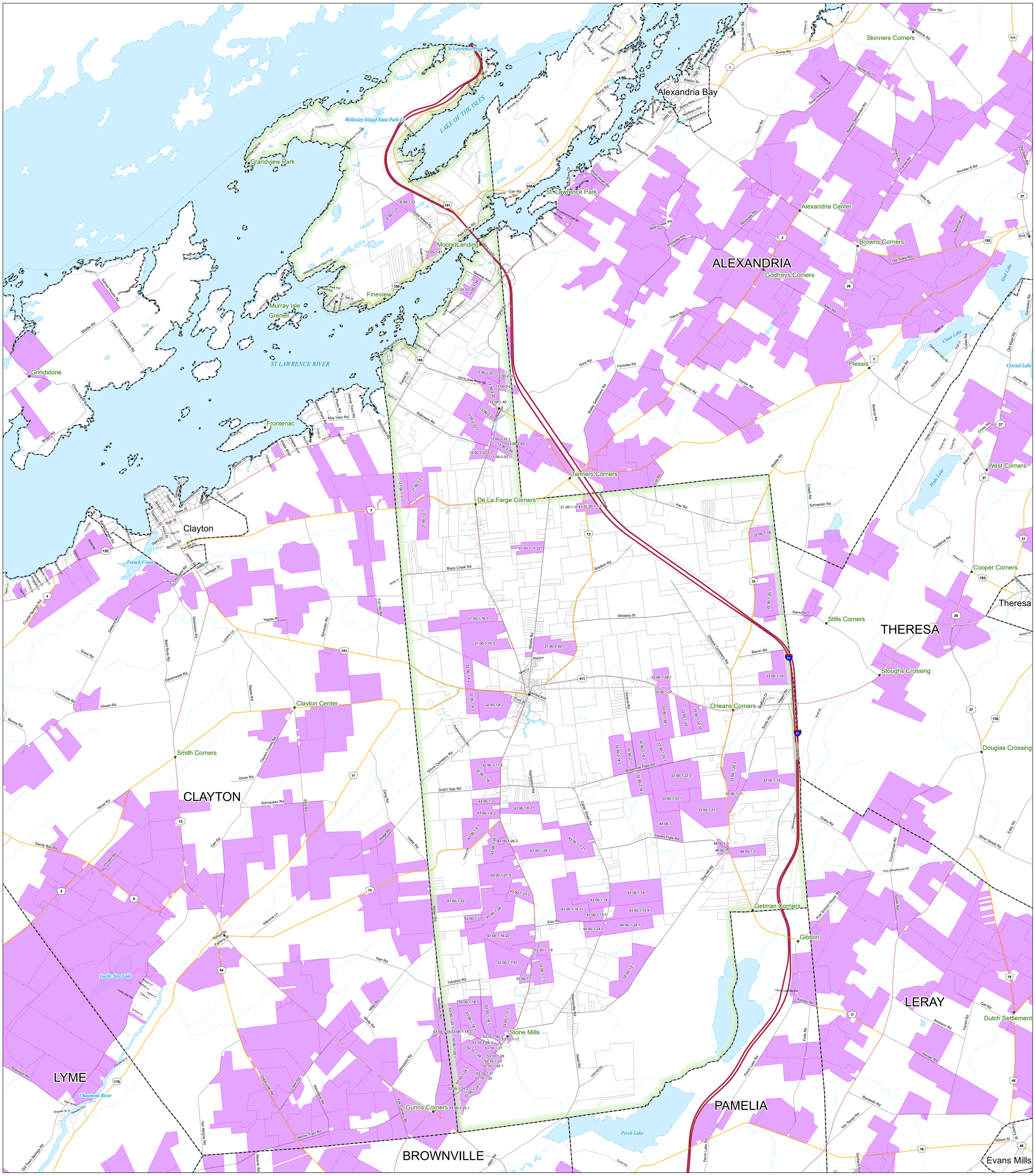

Roads

- Interstate
- Federal
- State
- County
- Local
- Private

- Hamlets
- Rivers / Streams
- Ag District Southeast # 1
- Ag District North # 2
- Ag District Southwest #3
- County Boundaries
- Municipal Boundaries
- Fort Drum Boundary
- Parcels
- Waterbodies

Jefferson County
New York State Certified Agricultural District Parcels
Includes 2020 Individual Inclusions

Town of Orleans

0 5,000 Feet

1:33,000

1 inch = 2,750 feet

N W E S

Jefferson County
Department of Planning

Map prepared by the Jefferson County Department of Planning
March 2021
Subject to change on an annual basis

New York Central State Plane coordinate system
1983 North American datum

Data Sources
Jefferson County Real Property Tax Services - 2019 Parcels
NYS Office of Cyber Security and Critical Infrastructure Coordination
US Census Bureau

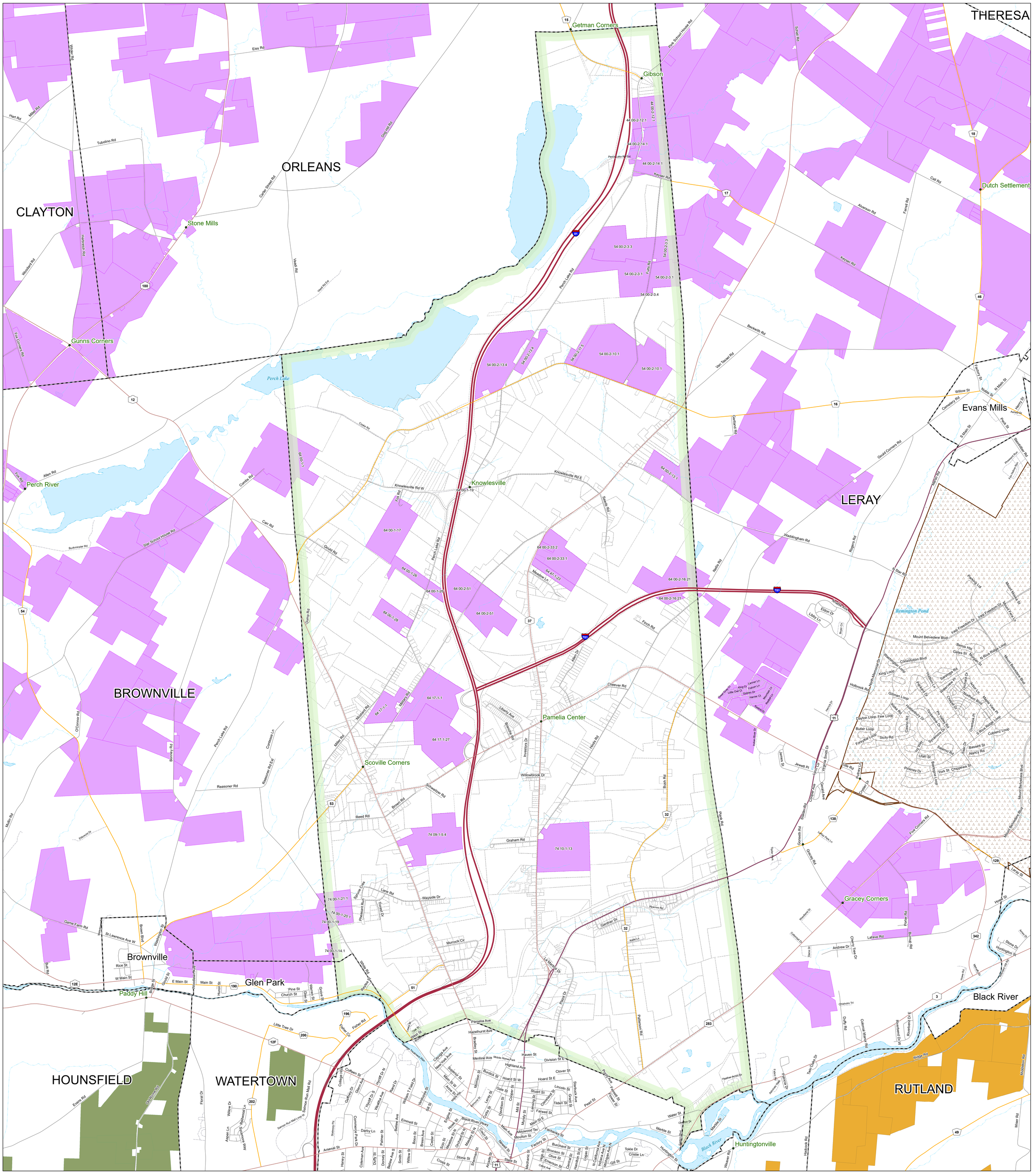
THERESA
Getman Corners
Gibson
Dutch Settlement
ORLEANS
CLAYTON
Stone Mills
Gunns Corners
Perch Lake
Perch River
Knowlesville
Pamelia Center
Scoville Corners
BROWNVILLE
Brownville
Glen Park
Paddy Hill
HOUNSFIELD
WATERTOWN
LERAY
Evans Mills
Remington Pond
Gracey Corners
Huntingtonville
Black River
RUTLAND
Wilder Rd
Eiss Rd
Hart Rd
Miller Rd
Tubolino Rd
Dog Hill Rd
Carter Street Rd
Hardnech Rd
Woodard Rd
Vasali Rd
Fox Corners Rd
Allen Rd
Cooke Rd
Carr Rd
Star School House Rd
Buckminster Rd
Gould Rd
Dump Rd
Perch Lake Rd
Foe Rd
Knowlesville Rd W
Knowlesville Rd E
Sawdy Rd
Meadow Ln
Finch Rd
Allen Dr
Cheever Rd
Liberty Ave
Bencrest Rd
Investors Dr
Willowbrook Dr
Hoard Rd
Bush Rd
Platrin Rd
Mustard Rd
Mallory Rd
Miller Rd
O'Connor Rd
Bonney Rd
Perch Lake Rd
Contessa Ln
Reasoner Rd Ext
Reasoner Rd
Schweitzer Rd
Brown Rd
Reed Rd
Graham Rd
Cole Rd
Lane Rd
Wayside Dr
Forrest Dr
Pheasant Run
Spruce Cres
Murrock Cir
Gardner Dr
Hyacres Rd
Kalee Ln
La Mantia Dr
Plaza Dr
Patterson Rd
Mullin Rd
Ellsworth Dr
Game Farm Rd
St Lawrence Ave W
Brown Blvd
Washington St
Woodmere Dr
Burt Rd
Rice St
W Main St
E Main St
Main St
Gould St
Bridge St
Hurst St
Pine St
Church St
Glen St
Warren St
Grove St
Rowlee Ave
White Rd
Little Tree Dr
Fuller Ct
Fisher Rd
Floral Dr
Willow Dr
Redwood Ln
Aspen Ln
Southworth Way
Salmon Run Mall Rd
Salmon Run Mall Loop W
Evans Rd
Old Rome Rd
Darby Ln
Arsenal St
Harvey St
Coleman Ave
Duffy St
Dorsey St
Bellew Ave S
Smith St
Willow St
Palmer St
Bellew Ave
Emmett St
Boon St
Breen Ave
Cedar St
Soo St
Meadow St N
Orchard St N
Mealey St N
Owl St
Hose St
Elgins St
Sly St
Vanderbeck St
Reed Dr
William T Field Dr
Hyndt Dr N
Wealtha Ave
Glenn Ave
Gaffney Dr
College Hill
Coffeen St
Hyndt Dr S
Commercial Park Dr
Stanley Pl
Cayuga Ave
New York Ave
Superior St
Main St W
Anne St
Mechanic St
Morrison St
Burdick St
Merriline Ave
Mobile Home Park
Bradley St
Hazelhurst Ave
Pamelia Ave
Highland Ave
Haven St
Division St E
Hoard St W
Hoard St E
Clover St
Lincoln St
Stuart St
Cleveland St
Tilden St
Farwell St
Main St E
Murray St
Mill St
Cooper St
Davidson St
Gale St
Leray St
Coates St
Lansing St
Starbuck Ave
Grant St
Pearl St
Fillmore St
Flower St
Paddy Ave
Water St
Marble St
Moulton St
Factory St
Burchard St
Bronson St
Olive St
Emerson St
Cross St
Stone St
Sherman St
Arcade St
State St
Maywood Ter
Fairbanks St
Main Ave
Newell St
Black River Pkwy
Union St
Centre St
Hamilton St N
Logan St
N California Ave
Indiana Ave N
Michigan Ave N
Gill St
Tokle Dr
Cristie Ln
Huntington St
Overton Dr
Weaver Rd
Hadcock Rd
Miser Rd
Middleton Rd
Ridge Rd
Twin Chase Dr
Heather Acres Dr
Colonial Manor Rd
Duffy Rd
Chisholm Trl
Riverbend Dr W
Riverbend Dr E
Patricia Dr
Adrienne Way
Parking Lot
Mount Morley St
Mount Eton Ln
Iraqi Freedom Dr
Mount Belvedere Blvd
Bemis Hts
Gates St
Morgan St
N Riva Ridge Loop
Constitution Blvd
Washington Loop
North Memorial Dr
King Loop
Saratoga Rd
Hudson Ln
Pequot Dr
Waterview Pl
Orchard Dr
Northern Blvd
Manor View Dr
Gilman Loop
Yuma Rd
Hoosac Dr
Timberline Dr
Old Valley Rd
Cayuga Dr
Overlook Pl
S Riva Ridge Loop
Coblenz Loop
Dayton Loop
Few Loop
Butler Loop
Sicily Rd
Forsythe Loop
Calabria Rd
Sycamore Dr
Ivy Way
Utah St
Bassett St
Nancy Rd
Salerno Rd
Blair Dr
Pinkney Dr
Bellestorre Loop
York St
Chippewa St
Jewett Pl
James St
Virginia Smith Dr
Gerald Ave
Cooper Ave
Stallden Rd
Tuthory Ln
Crystler Cir
Gonseth Rd
Gracey Rd
Five Corners Rd
Lazer Park Ln
Gaillard Rd
Gould Corners Rd
Matlin Rd
Schell Rd
Park School House Rd
Keyser Rd
Call Rd
Alverson Rd
Farrell Rd
Beckwith Rd
Van Tassel Rd
Factory St
Noble St
N Main St
Willow St
Cemetery Rd
Henry St
Ashton Dr
Peck St
S Main St
Shurtliffe Rd
Pheasant Run
Fort Hollister Run
Waddingham Rd
Rogers Rd
Nellis Rd
A Star Rd
Parking Lot
Arsenal Ave
Eldon Dr
Libby Ln
Boyer Cir
Iraqi Freedom Dr
Mount Belvedere Blvd
Hollbrook Rd
Hancock Ct
Indian River Dr
Sewer Ct
King Ct
Little Owl Ct
Larner Ln
Falcon Ln
Golden Dr
Hanner Ct
Mosier Ln
Kestrel Dr
Redtail Ln
Lafave Rd
Porter Rd
Baldrup Rd
Andrew Dr
Cherry Tree Dr
Woodward Dr
Colonial Dr
Elaine Dr
Howd St
Lasalle Dr
Stone Dr
Huntington St
Acres Dr
Meadow Ln
Mount Belvedere Blvd
Lasalle Rd
Lasalle Dr
Tuthory Ln
Crystler Cir
Gonseth Rd
Gracey Rd
Five Corners Rd
Lazer Park Ln
Howd St
Leray St
Porter Rd
Baldrup Rd
Lafave Rd
Andrew Dr
Cherry Tree Dr
Woodward Dr
Colonial Dr
Elaine

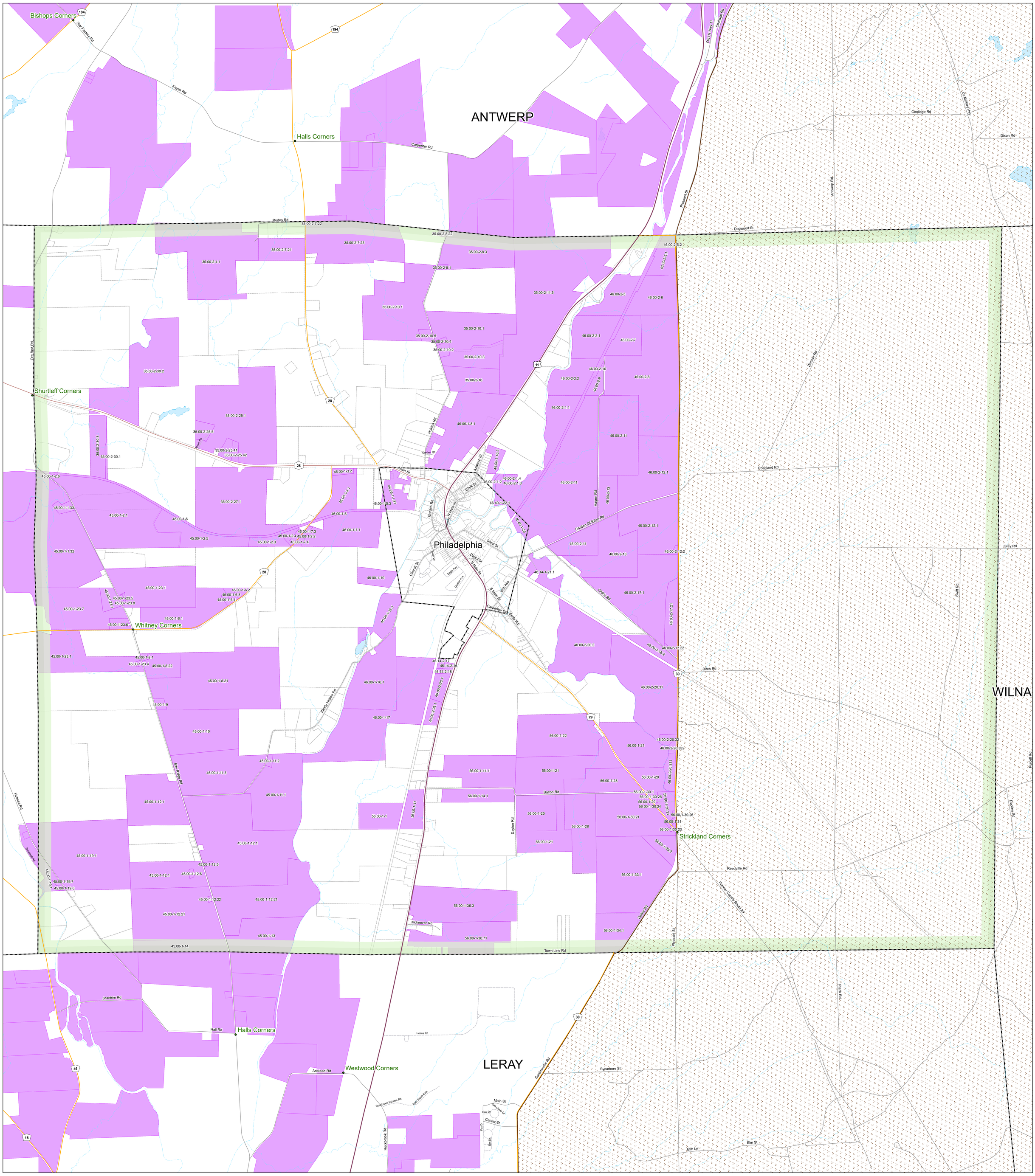

Jefferson County
New York State Certified Agricultural District Parcels
Includes 2020 Individual Inclusions
Town of Philadelphia

1:15,000

1 inch = 1,250 feet

Jefferson County
Department of Planning

Map prepared by the Jefferson County Department of Planning
March 2021
Subject to change on an annual basis

New York Central State Plane coordinate system
1983 North American datum

Data Sources
Jefferson County Real Property Tax Services - 2019 Parcels
NYS Office of Cyber Security and Critical Infrastructure Coordination
US Census Bureau

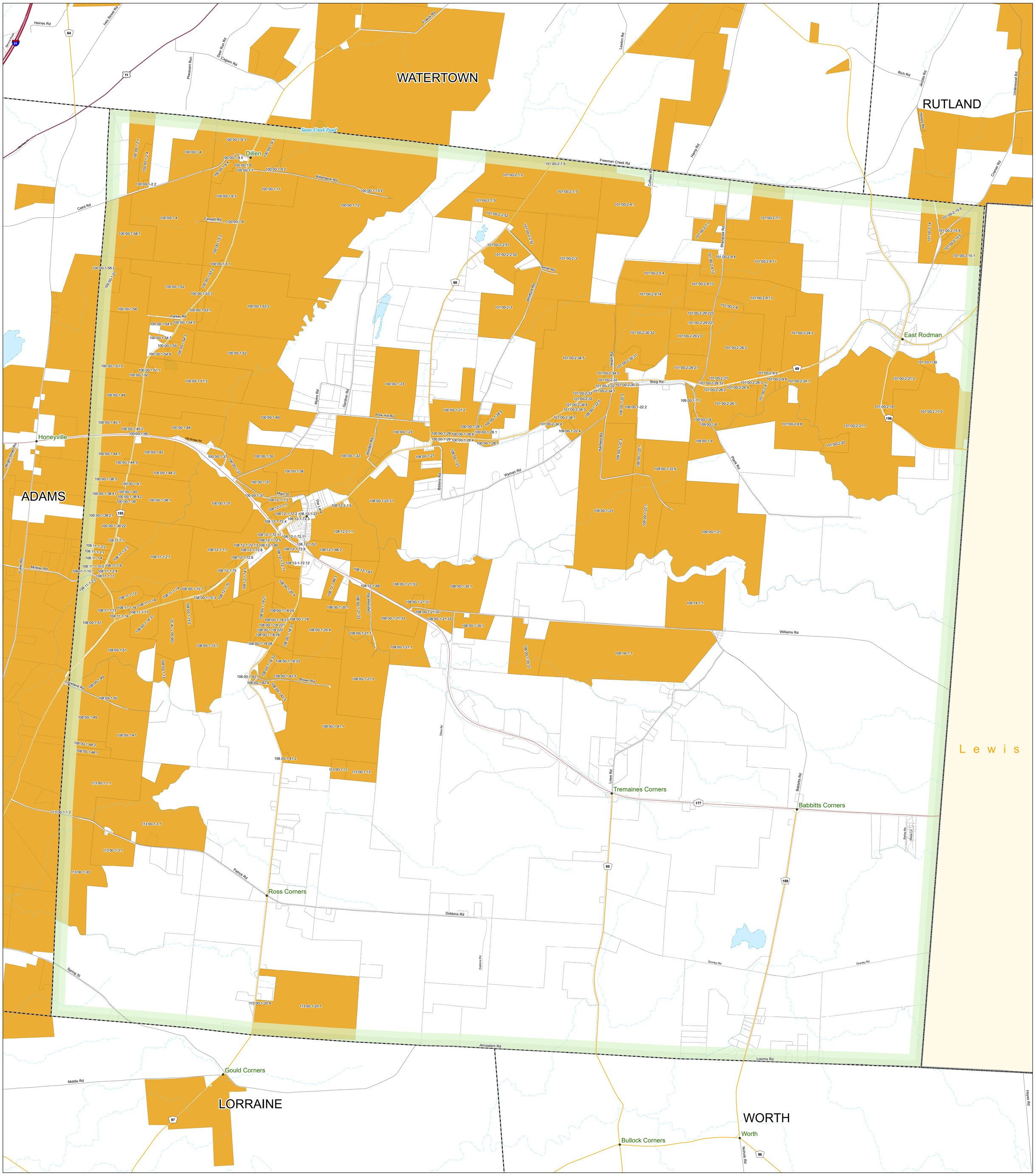

Roads

- Interstate
- Federal
- State
- County
- Local
- Private

- Hamlets
- Rivers / Streams
- Ag District Southeast # 1
- Ag District North # 2
- Ag District Southwest #3
- County Boundaries
- Municipal Boundaries
- Fort Drum Boundary
- Parcels
- Waterbodies

Jefferson County
New York State Certified Agricultural District Parcels
Includes 2020 Individual Inclusions
Town of Rodman

0 — 5,000 Feet

1:15,000

1 inch = 1,250 feet

N W E S

Jefferson County Department of Planning

Map prepared by the Jefferson County Department of Planning

March 2021

Subject to change on an annual basis

New York Central State Plane coordinate system
1983 North American datum

Data Sources

Jefferson County Real Property Tax Services - 2019 Parcels
NYS Office of Cyber Security and Critical Infrastructure Coordination
US Census Bureau

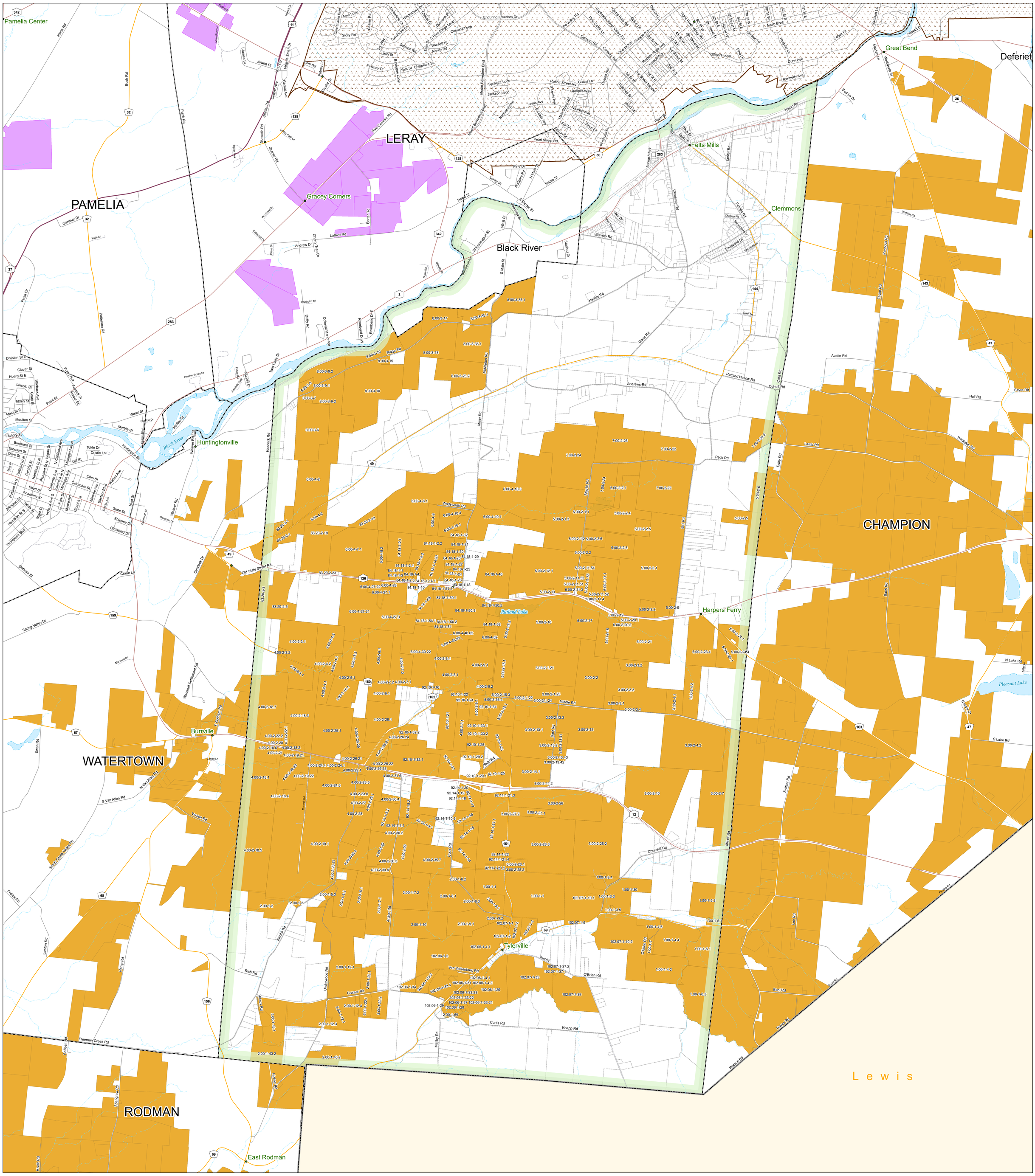

Roads

- Interstate
- Federal
- State
- County
- Local
- Private

- Hamlets
- Rivers / Streams
- Ag District Southeast # 1
- Ag District North # 2
- Ag District Southwest #3
- County Boundaries
- Municipal Boundaries
- Fort Drum Boundary
- Parcels
- Waterbodies

Jefferson County
New York State Certified Agricultural District Parcels
Includes 2020 Individual Inclusions

Town of Rutland

0 — 5,000 Feet

1:21,000

1 inch = 1,750 feet

N W E S

Jefferson County Department of Planning

Map prepared by the Jefferson County Department of Planning
March 2021
Subject to change on an annual basis

New York Central State Plane coordinate system
1983 North American datum

Data Sources
Jefferson County Real Property Tax Services - 2019 Parcels
NYS Office of Cyber Security and Critical Infrastructure Coordination
US Census Bureau

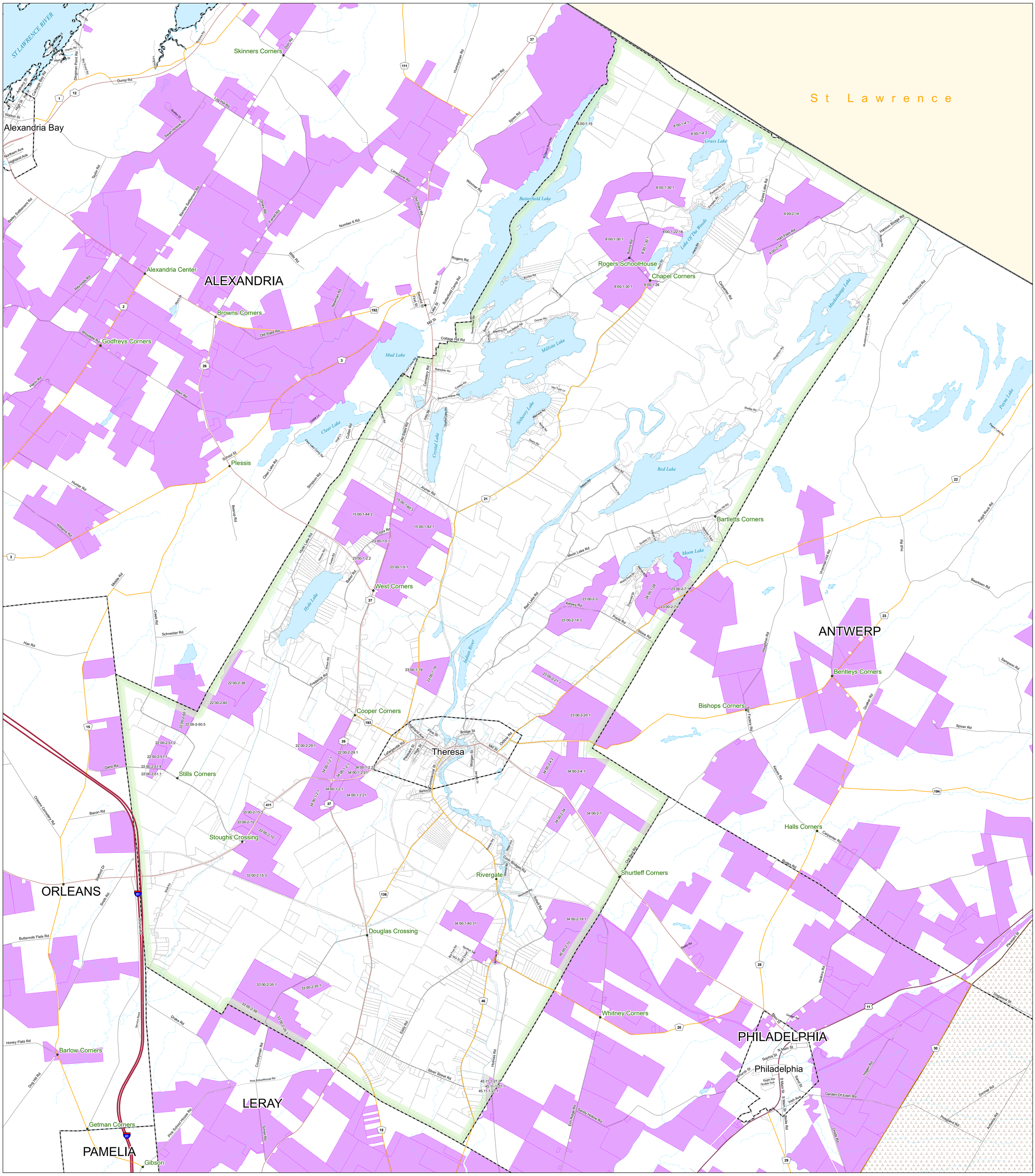
ST LAWRENCE RIVER
St Lawrence
Alexandria Bay
Skinners Corners
Alexandria Center
ALEXANDRIA
Browns Corners
Godfreys Corners
Plessis
Rogers SchoolHouse
Chapel Corners
Grass Lake
Butterfield Lake
Lake Of The Woods
Mud Lake
Millsite Lake
Clear Lake
Crystal Lake
Sixberry Lake
Red Lake
Muskellunge Lake
Payne Lake
Moon Lake
Hyde Lake
Indian River
Bartletts Corners
West Corners
Cooper Corners
Theresa
Stills Corners
Stoughs Crossing
Rivergate
Douglas Crossing
Shurtleff Corners
Whitney Corners
Barlow Corners
Getman Corners
Gibson
ORLEANS
PAMELIA
LERAY
ANTWERP
Bentleys Corners
Bishops Corners
Halls Corners
PHILADELPHIA
Philadelphia
Alexandria Bay
Dump Rd
Log Hill Rd
Limestone Rd
Number 6 Rd
Old State Rd
Wellis Rd
Rogers Rd
Cottage Hill Rd
Joymer Rd
Cross Rd
Moon Lake Rd
Red Lake Rd
Kelsey Rd
Poole Rd
Stone Rd
Hunter Rd
Williams Rd
Bacon Rd
Dano Rd
Allen Rd
Hamil Rd
Reynolds Rd
Bailey Settlement Rd
Taylor Rd
Barnes Settlement Rd
Swan Hollow Rd
Log Hill Rd
Pierce Rd
Sykes Rd
Wimmer Rd
Hax Rd
Schneider Rd
Middle Rd
Creek Rd
Hyde Lake Rd
Baker Rd
Frederick Rd
Drake Rd
Honey Flats Rd
Dog Hill Rd
Buttermilk Flats Rd
Smith Rd
Stafford Dr
Ottawa Cemetery Rd
Pink Schoolhouse Rd
Countryman Rd
Eddy Rd
Silver Street Rd
Hoshton Rd
Quaker Rd
Spicer Rd
Sampson Rd
Beartown Rd
Hull Rd
Pulpit Rock Rd
Vrooman Hill Rd
Hawn Rd
Hughes Rd
Shelley Rd
Garden Of Eden Rd
Zimmer Rd
Pleasant Rd
Dogwood St
Helkins Rd
Carpenter Rd
Ruders Rd
Oxbow Rd
Elm Ridge Rd
Sandy Hollow Rd
Irish Ave
Chilen Rd
Antwerp Rd
Peaglland Rd
Hayern Rd
Harrison Bridge Rd
New Connecticut Rd
Massena Lake Camp Rd
Payne Lake Rd
Hickey Hill Rd
Bridge St
Main St
Mill St
Pine St
Highland Ave
Lafargeville Rd
Pleasant St
High St
Morgan St
Commercial St
Barnes Dr
Oxbow Rd
Old Rte 37
Old Rte 11
Seaway Trail
Interstate Rd
Service Road
Schell Rd
Eddy Rd
Hawkins Rd
Cooper Rd
Cox Bridge Rd
Oxbow Rd
Old Rte 37
Old State Rd
Old Rte 11
Old Rte 37
Old Rte 11
Old Rte 37
Old Rte 11
Old Rte 37

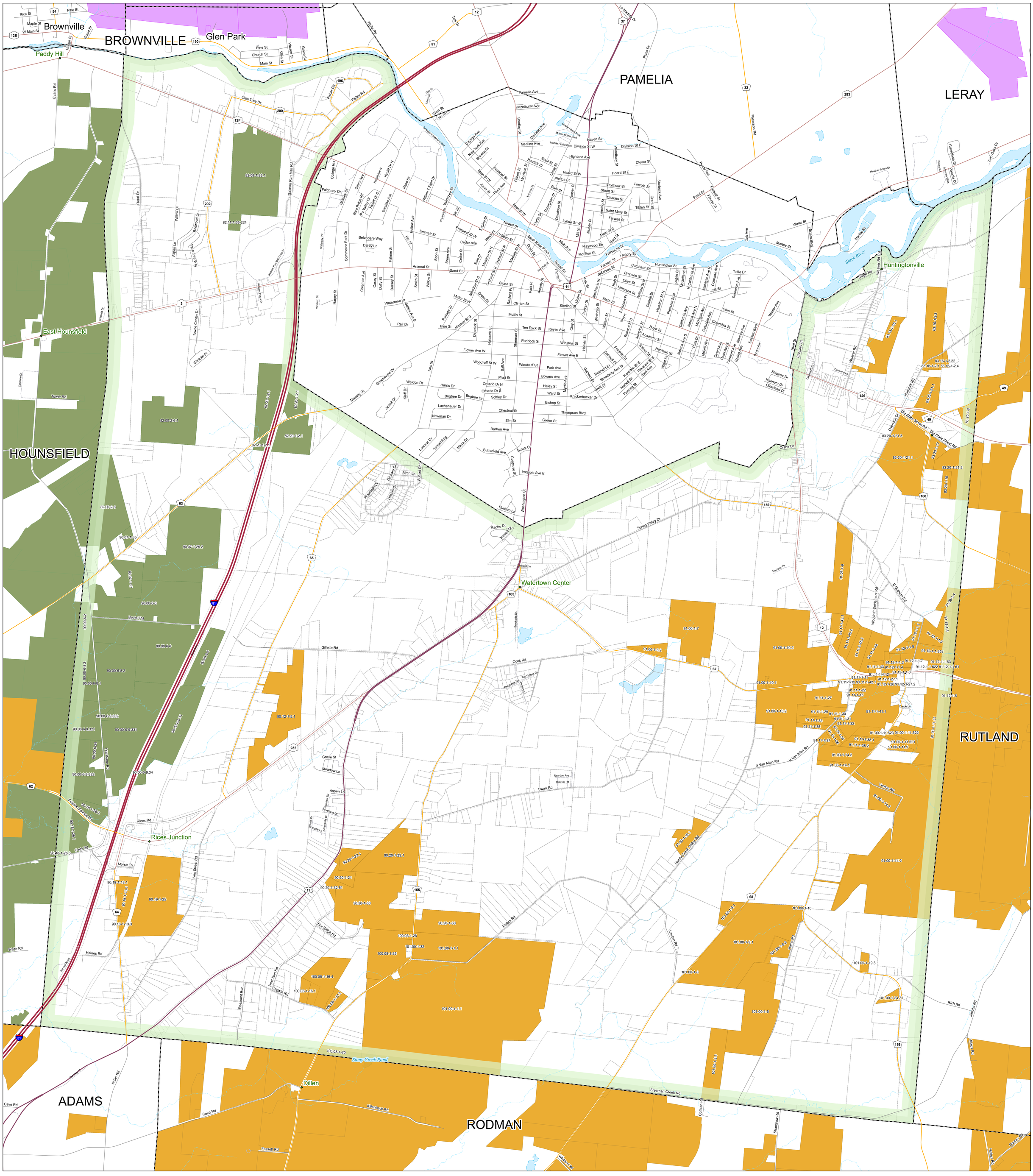
BROWNVILLE
Brownville
Glen Park
Paddy Hill
PAMELIA
LERAY
Huntingtonville
East Hounsfield
HOUNSFIELD
Watertown Center
RUTLAND
Rices Junction
Dillen
ADAMS
RODMAN
Black River
Stony Creek Pond
Pamelia Ave
Hazelhurst Ave
Haven St
Division St W
Division St E
Highland Ave
Clover St
Hoard St W
Hoard St E
Seymour St
Lincoln St
Stuart St
Charles St
Tilden St
Saint Mary St
Farwell St
Phelps St
Gale St
Lynde St W
Newell St
Main St W
Main St E
Main Ave
Black River Pkwy
Maywood Ter
Moulton St
Fairbanks St
Factory St
Water St
Marble St
Oak Ave
Pearl St
Flower Ave W
Flower Ave E
Woodruff St W
Woodruff St
Park Ave
Bowers Ave
Haley St
Ward St
Bishop St
Thompson Blvd
Green St
Knickerbocker Dr
Chestnut St
Elm St
Barben Ave
Butterfield Ave
Pratt St
Ontario Dr N
Ontario Dr S
Schley Dr
Bugbee Dr
Harris Dr
Weldon Dr
Lachenauer Dr
Newman Dr
Sunset Ridge
Merra Dr
Loomer Dr
Brook Dr
Iroquois Ave E
Cayuga Ave
New York Ave
Seneca St
Superior St
Burdick St
Merriline Ave
Morrison Ave
Hyndt Dr N
Hyndt Dr S
Rand Dr
William T Field Dr
Falchney Dr
Gaffney Dr
College Hts
Glenn Ave
Rue Ridge Rd
Rv Valley Dr
Weatha Ave
Bellew Ave
Emmett St
Prospect St W
Cedar Ave
Belvedere Way
Darby Ln
Ely St
Palmer St
Boon St
Breen Ave
Cedar St
Scio St
Meadow St N
Orchard St N
Massey St N
Court St
Arsenal St
Sand St
Coleman Ave
Casey St
Duffy St
Dorsey St
Smith St
Wilbur St
Waterman Dr
Bellew Ave S
Rail Dr
Stone St
Mullin St W
Mullin St
Clinton St
Sterling St
Keyes Ave
Paddock St
Winslow St
Hamlin St
Clay St
Pine St
Portage St
Massey St S
Ditmick St
Holcomb St
Sherman St
Ten Eyck St
Redford Pl
Park Pl
Arcade St
Union St
Parker St
Winthrop St
William St
Meadow St S
Orchard St S
Cross St
Ives St
Greenview Dr
Jewell Dr
Kiefl Dr
Massey St
Ball Ave
Myrtle Ave
Hoard St
Lansing St
Cooper St
Thompson St
Davidson St
Curtis St
Mill St
Munay St
Gilbert St
Morrison St
Lacey St
Burdick St
Main St W
Anne St
Plum Ave
Superior St
Hyndt Dr S
Wentworth St
Van Duzee St
Edmonds St
Jefferson St
High St
Olive St
Emerson St
Rutland St N
Rutland St S
Central St
Hamilton St N
Pleasant St N
Mechanic St
Burchard St
Huntington St
Logan St
Middleland St
N California Ave
Michigan Ave N
Colorado Ave N
Gill St
Tokle Dr
Solomon Ave
California Ave
Indiana Ave N
Michigan Ave
Colorado Ave
Columbia St
Ohio St
Boyd St
Academy St
Ashington St
Indiana Ave S
Pine Dr
Moore Ave
Grand Ave
Pearl Ave S
Fairmont Ave
Spring Ave
Monroe Ave
Emerson Blvd
Walker Ave
Hunt St
Shepherd St
Dartmouth St
Dewberry Ln
Weaver Rd
Ridge Rd
Eastern Blvd
Riverglade Dr
Patricia Dr
Twin Oaks Dr
Heather Acres Dr
Edson Rd
Antonia Dale
Franklin St
Gardner St
Braintard St
Broadway Ave W
Hamilton St S
Pleasant St S
East Ave
Moffett St
Pawling St
Brett St
Goldwin St
Cadwell St
Stelma St
Wright Dr
Harrison St
Shippee Dr
Hannum Dr
Olmstead Dr
Crane Ln
Old State Street Rd
Overlook Dr
Harlocke Rd
Eimicke Pl
Towne Center Dr
Tower Rd
Concrete Dr
Lifethrer Dr
Aspen Ln
Redwood Ln
Willow Dr
Floral Dr
Evans Rd
Little Tree Dr
Salmon Run Mall Rd
Stateway Plz
Stateway Park Dr
Stateway Run Mall Loop W
Commerce Park Dr
Stateway Park Dr
Whitford St
Halsey St
Fisher Rd
Fisher Ck
Gould St
Bridge St
Maple St
W Main St
Rice St
Pike St
Pine St
Church St
Main St
Glen St
Warren St
Grove St
White Rd
Teal Dr
La Marche Dr
Plaza Dr
Patterson Rd
Old St
Keeler St
Woodbury St
Bartley St
Mobile Home Park
Mobile Home Park
Mobile Home Park
Seneca Trail
Hudson Ln
Washington St
Eacho Dr
Howell Dr
Spring Valley Dr
Kennell Ln
Beaudette Dr
Merriano Dr
Woodcliff Settlement Rd
E Gotham Rd
Cook Rd
Gillette Rd
Beutel Rd
Waite Rd
Heines Rd
Cave Rd
Caird Rd
Fassett Rd
Killenbeck Rd
Freeman Creek Rd
Stony Creek Pond
Fuller Rd
Rices Rd
Cady Rd
Morse Ln
Ives Street Rd
Swan Rd
Meadow Ln
Grove St
Aspen Ln
Northland Dr
Eddie Ln
Dolan Hts Dr
Dolan Dr
Rolandtree Rd
Tall Timber Trl
Hickory Ln
Reardon Ave
Delavar Rd
Fox Ridge Rd
Deer Run Rd
Cragwin Rd
Pheasant Run
Frolick Rd
Lawton Rd
Smith Creek Valley Rd
S Van Allen Rd
N Van Allen Rd
Vanlon Rd
Hemp Rd
Rich Rd
Jacobs Rd
Hickox Rd
Cramer Rd
Coffeen Rd
Shangraw Rd
Whitford Rd
Cande Ln
Fox Run Rd
Sunset Ridge
Orchard Dr
Birch Ln
Woodcliffe Dr
Hillside Dr
Sunset Ridge
Evans Rd
Little Tree Dr
Falchney Dr
Gaffney Dr
Willow Dr
Redwood Ln
Aspen Ln
Stateway Way
Stateway Pkwy
Stateway Run Mall Loop W
Stateway Plz
Stateway Park Dr
Commerce Park Dr
Whitford St
Halsey St
Towne Center Dr
Eimicke Pl
Concrete Dr
Tower Rd
Lifethrer Dr
Fisher Rd
Fisher Ck
Gould St
Bridge St
Maple St
W Main St
Rice St
Pike St
Pine St
Church St
Main St
Glen St
Warren St
Grove St
White Rd
Teal Dr
La Marche Dr
Plaza Dr
Patterson Rd
Old St
Keeler St
Woodbury St
Bartley St
Mobile Home Park
Mobile Home Park
Mobile Home Park
Seneca Trail
Hudson Ln
Washington St
Eacho Dr
Howell Dr
Spring Valley Dr
Kennell Ln
Beaudette Dr
Merriano Dr
Woodcliff Settlement Rd
E Gotham Rd
Cook Rd
Gillette Rd
Beutel Rd
Waite Rd
Heines Rd
Cave Rd
Caird Rd
Fassett Rd
Killenbeck Rd
Freeman Creek Rd
Stony Creek Pond
Fuller Rd
Rices Rd
Cady Rd
Morse Ln
Ives Street Rd
Swan Rd
Meadow Ln
Grove St
Aspen Ln
Northland Dr
Eddie Ln
Dolan Hts Dr
Dolan Dr
Rolandtree Rd
Tall Timber Trl
Hickory Ln
Reardon Ave
Delavar Rd
Fox Ridge Rd
Deer Run Rd
Cragwin Rd
Pheasant Run
Frolick Rd
Lawton Rd
Smith Creek Valley Rd
S Van Allen Rd
N Van Allen Rd
Vanlon Rd
Hemp Rd
Rich Rd
Jacobs Rd
Hickox Rd
Cramer Rd
Coffeen Rd
Shangraw Rd
Whitford Rd
Cande Ln
Fox Run Rd
Sunset Ridge
Orchard Dr
Birch Ln
Woodcliffe Dr
Hillside Dr
Sunset Ridge
82.08-1-22.1
82.11-1-35.224
82.00-2-6.1
82.20-1-2.1
82.20-1-2.4
82.00-2-8
90.07-1-35
90.07-1-29.2
90.07-1-1
90.00-6-6
90.00-6-2
90.00-6-8
90.00-6-8.2
90.00-6-8.1
90.00-6-9.332
90.00-6-9.321
90.00-6-9.331
90.00-6-9.34
90.00-6-9.322
90.00-6-9.3
90.00-6-9.4
90.00-6-8.4
90.00-6-8.3
90.00-6-5
90.12-1-5.2
90.18-1-26.1
90.18-1-26.3
90.18-1-13.1
90.18-1-13.4
90.18-1-13.3
90.19-1-25
90.12-1-5.1
90.20-1-22.1
90.20-1-23.1
90.20-1-21
90.20-1-32.51
90.20-1-30
100.08-1-28
101.00-1-32
101.00-1-1.1
100.08-1-25
100.08-1-16.4
100.08-1-16.1
100.08-1-17.2
100.08-1-20
91.00-1-7
91.00-1-3.2
91.00-1-10.2
91.00-1-10.1
91.00-1-10.3
91.11-1-45.1
91.11-1-45.2
91.11-1-45.3
91.11-1-44
91.11-1-43
91.11-1-41.2
91.11-1-41.1
91.11-1-27
91.11-1-29
91.11-1-30
91.11-1-31
91.11-1-33
91.11-1-32
91.11-1-35
91.11-1-34
91.11-1-36
91.11-1-37
91.11-1-38.1
91.11-1-38.2
91.00-1-11.523
91.00-1-11.522
91.00-1-11.521
91.00-1-11.9
91.00-1-14.2
91.00-1-14.1
91.00-1-11.51
91.12-1-1.1
91.12-1-1.9
91.12-1-1.8
91.12-1-1.621
91.12-1-1.7
91.12-1-1.63
91.12-1-1.622
91.12-1-1.61
91.12-1-1.2
91.12-1-1.4
91.12-1-1.3
91.12-1-1.13
91.11-1-41.3
91.11-1-42.1
91.12-1-27.1
91.12-1-28
91.12-1-27.2
91.11-1-22
91.11-1-15
91.12-1-3
91.08-1-4
91.12-1-6
83.16-1-2.3
83.15-2-10.1
83.16-1-2.22
83.16-1-2.1
83.16-1-2.4
83.20-1-21.1
83.20-1-21.3
83.20-1-21.2
83.20-1-19
83.20-1-8
101.00-1-9.1
101.00-1-10
101.00-1-19.3
101.00-1-24.71
101.00-1-8
101.00-1-5
101.00-1-3.3
101.00-1-3.2
101.00-1-3.1
Roads
Interstate
Federal
State
County
Local
Private
Hamlets
Rivers / Streams
Ag District Southeast # 1
Ag District North # 2
Ag District Southwest #3
County Boundaries
Municipal Boundaries
Fort Drum Boundary
Parcels
Waterbodies
Jefferson County
New York State Certified Agricultural District Parcels
Includes 2020 Individual Inclusions
Town of Watertown
0
5,000 Feet
1:15,000
1 inch = 1,250 feet
N
W
E
S
Jefferson County
Department of Planning
Map prepared by the Jefferson County Department of Planning
March 2021
Subject to change on an annual basis
New York Central State Plane coordinate system
1983 North American datum
Data Sources
Jefferson County Real Property Tax Services - 2019 Parcels
NYS Office of Cyber Security and Critical Infrastructure Coordination
US Census Bureau

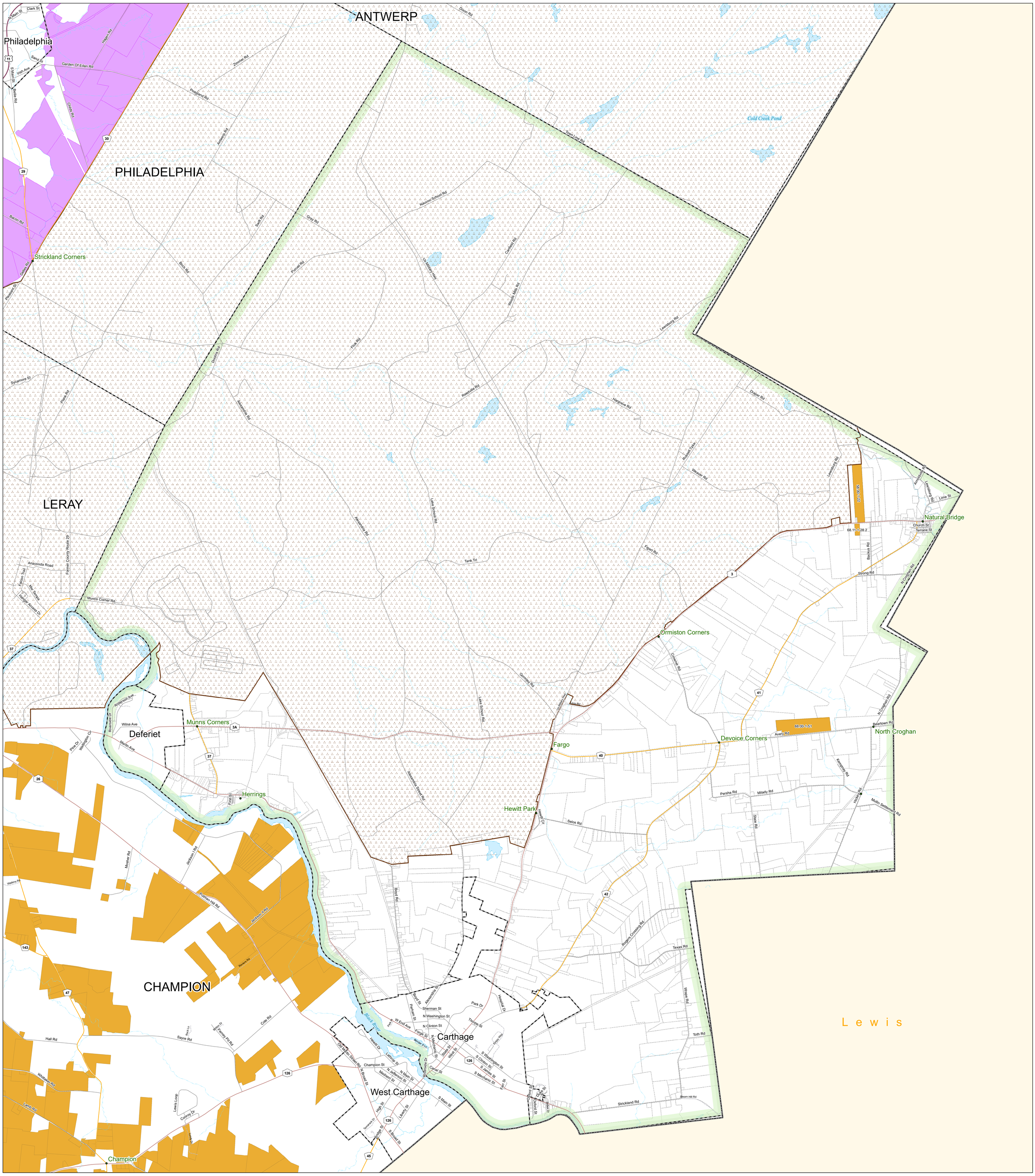
ANTWERP
PHILADELPHIA
LERAY
CHAMPION
Lewis
Philadelphia
Strickland Corners
Munns Corners
Deferiet
Herrings
Fargo
Hewitt Park
Ormiston Corners
Devoice Corners
Natural Bridge
North Croghan
Carthage
West Carthage
Champion
Cold Creek Pond
Dixon Rd
Zimmer Rd
Hagan Rd
Garden Of Eden Rd
Youngland Rd
Anthern Rd
Town Line Rd
Nauyoo School Rd
Gray Rd
Swart Rd
Bacon Rd
Clarke Rd
Belle Rd
Birch Rd
Purcell Rd
Un Military Hwy
Clinfield Rd
Woods Mills Rd
Lewsburg Rd
Pica Rd
Dobbins Rd
Reehrille Rd
Hungerale Rd
Draper Rd
Russell Lake
Weaver Rd
Alexandria Rd
Lake School Rd
Tank Trl
Figert Rd
Gormley Rd
Alexandria Street Rd
Boyd Rd
Selos Rd
Miladay Rd
Persha Rd
Kemphey Rd
Sykes Rd
Mullin Settlement Rd
Beartown Rd
Avery Rd
Strong Rd
Backus Rd
N Croghan Rd
Church St
Terrace St
Lime St
Amboyne Rd
Crowner Rd
Texas Rd
Rogers Crossing Rd
Toth Rd
Wrape Rd
Steam Hill Rd
Strickland Rd
Anaconda Road
Falcon Trail
Mac Barnes
Handar Access Dr
Munns Corner Rd
Former County Route 29
Anderson Ave
Riverside Dr
Wilna Ave
Marlin Ave
Pine Dr
Wellington Ct
Mosher Rd
Jackson I Rd
Jackson II Rd
Putman Hill Rd
Watkins Rd
Renere Rd
Hall Rd
Sayre Rd
Cole Rd
Whittaker Rd
Lamb Rd
Lewis Loop
Conroy Dr
Pleasant St
Sycamore St
Plum Rd
Main St
Clark St
Sand St
Garden Of Eden Rd
Irish Ave
S Main St
Belle Rd
Hagan Rd
Zimmer Rd
Youngland Rd
Anthern Rd
Bacon Rd
Swart Rd
Gray Rd
Birch Rd
Purcell Rd
Un Military Hwy
Clinfield Rd
Woods Mills Rd
Pica Rd
Dobbins Rd
Reehrille Rd
Hungerale Rd
Draper Rd
Lewsburg

RODMAN

Lewis

LORRAINE

Oswego

Jerusalem Rd
Loomis Rd
County Line Rd
Grunley Rd
Dobbins Rd
Willard Ln
Hayes Rd
Roslyn Pkwy
Wise Rd
Bullock Corners
Worth
189
114.00-2-13.2
96
Seven by Nine Corners
Nichols Rd
Overton Rd
Stears Corners
Macklen Rd
93
Wright Rd
Waite Rd
Watertown Rd
Fredericks Corners
Worth Center
O'Connor Rd
Bice Rd
Thompson Hill Rd
Nokia Dr
95
Pigeon Creek
Longway Rd
Diamond
Van Brocklin Rd
Thompson Rd
Macdonald Rd

Roads
- Interstate
- Federal
- State
- County
- Local
- Private

- Hamlets
- Rivers / Streams
- Ag District Southeast # 1
- Ag District North # 2
- Ag District Southwest #3
- County Boundaries
- Municipal Boundaries
- Fort Drum Boundary
- Parcels
- Waterbodies

Jefferson County
New York State Certified Agricultural District Parcels
Includes 2020 Individual Inclusions
Town of Worth

0 — 5,000 Feet

1:15,000

1 inch = 1,250 feet

N W E S

Jefferson County
Department of Planning

Map prepared by the Jefferson County Department of Planning
March 2021
Subject to change on an annual basis

New York Central State Plane coordinate system
1983 North American datum

Data Sources
Jefferson County Real Property Tax Services - 2019 Parcels
NYS Office of Cyber Security and Critical Infrastructure Coordination
US Census Bureau